



PROYECTO BÁSICO DE COCHERAS PARA TRENES EN ERANDIO
ERANDIOKO TREN KOTXETEGIEN OINARRIZKO PROIEKTUA
ANEJO Nº1: CARTOGRAFÍA Y TOPOGRAFÍA

OCTUBRE 2022

INDICE

1. INTRODUCCIÓN	4
2. CARTOGRAFÍA Y TOPOGRAFÍA INICIALES	4
2.1. RED DE BASES DE REPLANTEO	4
2.1.1. LISTADO BASES REPLANTEO	4
2.1.2. RESEÑAS BASES REPLANTEO	5
2.2. DATUM Y SISTEMA DE REFERENCIA PLANIMÉTRICO	7
2.3. METODOLOGÍA	7
2.4. EQUIPOS UTILIZADOS	7
2.5. AMPLIACIÓN DE CARTOGRAFÍA	8
2.5.1. PUNTOS SINGULARES	8
ANEXO 1 PLANOS	25

ÍNDICE DE FIGURAS

Figura 1: ficha técnica del aparato GPS empleado	7
--	---

ÍNDICE DE TABLAS

Tabla 1: Listado de bases de replanteo	4
--	---

1. INTRODUCCIÓN

El presente anejo tiene como objetivo describir la cartografía y topografía empleados para la realización del Proyecto, recogiendo el proceso llevado a cabo a fin de obtener una cartografía actualizada y más detallada que la de partida.

2. CARTOGRAFÍA Y TOPOGRAFÍA INICIALES

Para la correcta definición de la cartografía y topografía en el ámbito afectado por el proyecto y sus alrededores se ha recurrido a la información base proveniente de las siguientes fuentes:

- Cartografía propia de la Diputación Foral de Bizkaia (DFB)
- Estudio Informativo de las cocheras de Arriagas para ETS-RFV (EI)
- Proyecto de Trazado del Aumento de Capacidad en la calzada derecha del Corredor del Txorierri. Tramo Kukularra-Enekuri (PC Kukularra)

No obstante, las cartografías recogidas tanto en el EI como en el PC Kukularra están basadas en la obtenida a partir de la DFB. De ese modo, se ha aprovechado la redundancia de información con objeto de contrastarla y obtener una mejor definición inicial del lugar. Cabe mencionar, que el PC Kukularra ya contaba con una mayor definición que la proporcionada por la DFB, a raíz de la campaña realizada en su día a tal efecto.

A partir de la topografía base, se procedió a la toma de los puntos característicos con el fin de completar y actualizar la información recogida en la inicial. En dicha toma de puntos se detallaron, entre otros, el canal existente al sur de la vía, pozos de registro del colector barrio Arriaga, postes de la red de gas existente en la zona, etc.

2.1. RED DE BASES DE REPLANTEO

Durante la ejecución de los trabajos de campo se han establecido referencias topográficas sobre las que se apoyan las mediciones. Estos puntos quedan establecidos como bases de replanteo del proyecto, las cuales se obtienen mediante la metodología GNSS.

El orden de cálculo seguido para la obtención de las coordenadas UTM-ETRS89 es el siguiente: primero se obtuvieron las coordenadas en RTK por posicionamiento estático con más de 200 épocas; después se realizaron correcciones de RTK de su posición a partir de los datos recibidos de la estación Master y las estaciones Auxiliares (Red de Antenas de Referencia de Euskadi).



2.1.1. LISTADO BASES REPLANTEO



Se implantaron un total de 4 bases de replanteo a lo largo y ancho de la zona de afección del proyecto, quedando materializadas en el terreno mediante clavos de acero, para su buena conservación.

Tabla 1: Listado de bases de replanteo



BASES	COORDENADA X	COORDENADA Y	COORDENADA Z
BR-1	503060.895	4794181.274	5.023
BR-2	503302.700	4794223.995	30.889
BR-3	504311.032	4793943.466	10.185
BR-4	502901.464	4794007.131	4.414

2.1.2. RESEÑAS BASES REPLANTEO

PROYECTO DE COCHERAS PARA TRENES EN ERANDIO(ETS)	
RESEÑA BASE DE REPLANTEO	
	FOTO
<p>Nombre: BR-1</p> <p>Descripción: Clavo de acero</p> <p>Ubicación: Isleta situada en la rotonda de acceso a la carretera N-637 desde la BI-735 Lutzana-Asua (PK 9+0700).</p>	
<p>COORDENADAS ETRS-89</p>	
<p>X = 503060.895</p> <p>Y = 4794181.274</p> <p>Z = 5.023</p>	
	

PROYECTO DE COCHERAS PARA TRENES EN ERANDIO(ETS)	
RESEÑA BASE DE REPLANTEO	
	FOTO
<p>Nombre: BR-2</p> <p>Descripción: Clavo de acero</p> <p>Ubicación: Situado en la plataforma de la primera planta del Mirador Arriaga Sakoni. carretera BI-735 (PK 9+0900).</p>	
<p>COORDENADAS ETRS-89</p>	
<p>X = 503302.700</p> <p>Y = 4794223.995</p> <p>Z = 30.889</p>	
	

PROYECTO DE COCHERAS PARA TRENES EN ERANDIO(ETS)	
RESEÑA BASE DE REPLANTEO	
	FOTO
<p>Nombre: BR-3 Descripción: Clavo de acero Ubicación: Situado en la acera del puente sobre el río Asua que se encuentra en el cruce de la carretera Arriaga Saltoki Bidea con la Bilbao-Plentzia Errepidea BI-604</p>	
COORDENADAS ETRS-89	
<p>X = 503411.032m Y = 4793943.466m Z = 10.185m</p>	
	

PROYECTO DE COCHERAS PARA TRENES EN ERANDIO(ETS)	
RESEÑA BASE DE REPLANTEO	
	FOTO
<p>Nombre: BR-4 Descripción: Clavo de acero Ubicación: Isleta situada en la carretera BI-735 Lutxana- Asua a la altura del PK 9+0440 aprox.</p>	
COORDENADAS ETRS-89	
<p>X = 502901.464 Y = 4794007.131 Z = 4.414</p>	
	

2.2. DATUM Y SISTEMA DE REFERENCIA PLANIMÉTRICO

El sistema de coordenadas establece el nexo de unión entre los diferentes trabajos a realizar, para mantener siempre el mismo sistema todas las mediciones se apoyarán sobre observaciones GPS en tiempo real. El apoyo de estas mediciones se realiza sobre una estación de la Red GNSS de Euskadi que constituye un marco de referencia geodésico activo en ETRS89, que sustituye y complementa con ventaja a las tradicionales redes geodésicas basadas en vértices fijos.

2.3. METODOLOGÍA

El procedimiento utilizado para la realización del trabajo fue mediante tecnología GPS-GNSS mediante correcciones en RTK. El método de observación utilizado fue el diferencial mediante observaciones en estático a las estaciones de referencia del Gobierno Vasco, obteniendo los incrementos en tiempo real de coordenadas en el sistema ETRS89 desde las estaciones de referencia al punto observado.

2.4. EQUIPOS UTILIZADOS

Para el levantamiento topográfico en la zona del proyecto se ha empleado el GPS Reach RS2 Survey Kit. Reach RS2 es un receptor multi-banda, multi frecuencia para aplicaciones de topografía y de SIG, se suministra con app para Android e IOD, siendo compatible con varios softwares externos.

A continuación, se recoge la ficha técnica del aparato empleado.



Reach RS2 survey kit

3490 € excl. VAT

Two Reach RS2 receivers for surveying in RTK and PPK modes

Two full packages, each includes:

- Reach RS2 unit
- Carry case with a strap
- Radio antenna
- USB-C cable

Reach RS2 specifications

MECHANICAL		ELECTRICAL	
Dimensions	126x126x142 mm	Autonomy	16 hrs as 3.5G RTK rover, 22 hrs logging
Weight	950 g	Battery	LiFePO4 6400 mAh, 6.4 V
Temperature	-20...+65 °C	External power input	6-40 V
Ingress protection	IP67 water- and dustproof	Charging	USB-C 5V 2A
GNSS		DATA	
Signal tracked	GPS/QZSS L1C/A, L2C, GLONASS L1OF, L2OF, BeiDou B1I, B2I, Galileo E1-B/C, E5b	Position output	NMEA, LLH/XYZ
Number of channels	184	Corrections	NTRIP, VRS, RTCM3
Update rates	20 Hz GPS / 5 Hz GNSS	Data logging	RINEX at update rate up to 20 Hz
		Internal storage	16 GB
CONNECTIVITY		POSITIONING	
UHF LoRa radio	Frequency range 868/915 MHz Power 0.1 W Distance Up to 8 km	Precision	Static H: 4 mm+0.5 ppm V: 8 mm+1 ppm
3.5G modem	Regions Global Bands Quad-band, 850/1900, 900/1800 MHz SIM card Nano-SIM	PPK	H: 5 mm+0.5 ppm V: 10 mm+1 ppm
Wi-Fi	802.11 b/g/n	RTK	H: 7 mm+1 ppm V: 14 mm+1 ppm
Bluetooth	4.0/2.1 EDR	Convergence time	~5 s typically
Ports	RS-232, USB-C	IMU	9DOF

general-laser.at office@general-laser.at emlid.com

Figura 1: ficha técnica del aparato GPS empleado

2.5. AMPLIACIÓN DE CARTOGRAFÍA

A partir de la topografía base, se procedió a la toma de los puntos característicos con el fin de completar y ampliar la cartografía inicial a escala 1:500. En dicha toma de puntos se detallaron, entre otros, el canal existente al sur de la vía, pozos de registro del colector barrio Arriaga, postes de la red de gas existente en la zona, etc.

El trabajo se ha realizado por el método GNSS_GPS con correcciones RTK.

2.5.1. PUNTOS SINGULARES

Se realizaron lecturas GPS sobre puntos comunes de las cartografías de las que partimos para confirmar el encaje en coordenadas, siendo los resultados menores de 1.5cm.

A continuación, se incluye el listado de todos los puntos tomados mediante la tecnología ya mencionada con los datos de cada uno y la precisión obtenida para todos ellos.

point code	date	projX	projY	projZ	longitude	latitude	altitude	geoX	geoY	geoZ	used_satellites	pdop	observation_time	position_type	horizontal_prec	vertical_prec				
1	-	17-01-2022	09:46:41		502720.555	4793662.459	5.799	2	57	59.25980	O, 43	17	44.82094	E,	55.452	6361167.364-329640.937-327873.56628	0.9	1	RTK	
Fixed	0.014	0.010																		
2	-	17-01-2022	09:47:19		502727.650	4793667.335	5.637	2	57	58.94483	O, 43	17	44.97891	E,	55.289	6361168.206-329631.241-327863.89528	0.9	1	RTK	
Fixed	0.014	0.010																		
3	-	17-01-2022	09:47:37		502738.094	4793674.067	5.388	2	57	58.48118	O, 43	17	45.19699	E,	55.040	6361169.434-329616.968-327849.66028	0.9	1	RTK	
Fixed	0.014	0.010																		
4	-	17-01-2022	09:47:59		502746.493	4793681.462	5.493	2	57	58.10831	O, 43	17	45.43661	E,	55.144	6361170.726-329605.505-327838.22828	0.9	1	RTK	
Fixed	0.014	0.010																		
5	-	17-01-2022	09:48:18		502754.073	4793689.755	5.692	2	57	57.77175	O, 43	17	45.70533	E,	55.342	6361171.995-329595.163-327827.91428	0.9	1	RTK	
Fixed	0.014	0.010																		
6	-	17-01-2022	09:48:41		502762.450	4793693.501	5.681	2	57	57.39989	O, 43	17	45.82665	E,	55.332	6361173.169-329583.725-327816.50728	0.9	1	RTK	
Fixed	0.014	0.010																		
7	-	17-01-2022	09:49:04		502767.932	4793696.598	5.680	2	57	57.15654	O, 43	17	45.92700	E,	55.330	6361173.942-329576.240-327809.04228	0.9	1	RTK	
Fixed	0.014	0.010																		
8	-	17-01-2022	09:49:24		502777.426	4793700.031	5.682	2	57	56.73514	O, 43	17	46.03814	E,	55.332	6361175.286-329563.279-327796.11629	0.9	1	RTK	
Fixed	0.014	0.010																		
9	-	17-01-2022	09:49:47		502788.339	4793702.826	5.555	2	57	56.25075	O, 43	17	46.12860	E,	55.205	6361176.702-329548.373-327781.25029	0.9	1	RTK	
Fixed	0.014	0.010																		
10	-	17-01-2022	09:50:07		502798.643	4793706.509	5.326	2	57	55.79336	O, 43	17	46.24786	E,	54.975	6361177.930-329534.293-327767.20829	0.9	1	RTK	
Fixed	0.014	0.010																		
11	-	17-01-2022	09:50:31		502810.855	4793710.650	5.117	2	57	55.25133	O, 43	17	46.38194	E,	54.765	6361179.447-329517.611-327750.57029	0.9	1	RTK	
Fixed	0.014	0.010																		
12	-	17-01-2022	09:50:52		502821.982	4793717.148	5.090	2	57	54.75736	O, 43	17	46.59242	E,	54.738	6361180.992-329502.416-327735.41629	0.9	1	RTK	
Fixed	0.014	0.010																		
13	-	17-01-2022	09:51:33		502831.409	4793722.440	4.609	2	57	54.33889	O, 43	17	46.76384	E,	54.257	6361181.845-329489.520-327722.55529	0.9	1	RTK	
Fixed	0.014	0.010																		
14	-	17-01-2022	09:52:01		502845.205	4793730.479	4.414	2	57	53.72647	O, 43	17	47.02426	E,	54.061	6361183.599-329470.673-327703.75929	0.9	1	RTK	
Fixed	0.014	0.010																		
15	-	17-01-2022	09:52:25		502854.577	4793735.256	4.392	2	57	53.31042	O, 43	17	47.17897	E,	54.038	6361184.901-329457.875-327690.99529	0.9	1	RTK	
Fixed	0.014	0.010																		
16	-	17-01-2022	09:53:01		502864.263	4793744.533	4.574	2	57	52.88039	O, 43	17	47.47958	E,	54.220	6361186.452-329444.658-327677.81329	0.9	1	RTK	
Fixed	0.014	0.010																		
17	-	17-01-2022	09:53:28		502876.729	4793754.009	4.656	2	57	52.32693	O, 43	17	47.78659	E,	54.300	6361188.294-329427.639-327660.84029	0.9	1	RTK	
Fixed	0.014	0.010																		
18	-	17-01-2022	09:53:57		502889.909	4793764.202	4.452	2	57	51.74182	O, 43	17	48.11683	E,	54.095	6361189.952-329409.632-327642.88127	0.9	1	RTK	
Fixed	0.014	0.010																		
19	-	17-01-2022	09:54:23		502899.830	4793775.029	4.447	2	57	51.30130	O, 43	17	48.46767	E,	54.090	6361191.349-329396.082-327629.36827	0.9	1	RTK	
Fixed	0.014	0.010																		
20	-	17-01-2022	09:54:43		502903.419	4793781.138	4.519	2	57	51.14189	O, 43	17	48.66564	E,	54.162	6361191.928-329391.183-327624.48228	0.8	1	RTK	
Fixed	0.014	0.010																		
21	-	17-01-2022	09:55:08		502906.015	4793792.004	4.346	2	57	51.02646	O, 43	17	49.01784	E,	53.988	6361192.122-329387.623-327620.93230	0.8	1	RTK	
Fixed	0.014	0.010																		
22	-	17-01-2022	09:55:30		502906.508	4793798.502	4.239	2	57	51.00448	O, 43	17	49.22849	E,	53.881	6361192.085-329386.942-327620.25230	0.8	1	RTK	
Fixed	0.014	0.010																		
23	-	17-01-2022	09:56:18		502906.774	4793808.824	3.869	2	57	50.99248	O, 43	17	49.56308	E,	53.509	6361191.753-329386.554-327619.86530	0.8	1	RTK	
Fixed	0.014	0.010																		
24	-	17-01-2022	09:56:39		502908.064	4793823.166	3.482	2	57	50.93496	O, 43	17	50.02797	E,	53.121	6361191.549-329384.764-327618.08029	0.9	1	RTK	
Fixed	0.014	0.010																		
25	-	17-01-2022	09:57:06		502908.647	4793841.528	2.794	2	57	50.90870	O, 43	17	50.62321	E,	52.432	6361190.946-329383.921-327617.23929	0.9	1	RTK	
Fixed	0.014	0.010																		
26	-	17-01-2022	09:57:35		502908.845	4793850.643	2.658	2	57	50.89978	O, 43	17	50.91870	E,	52.296	6361190.838-329383.639-327616.95830	0.9	1	RTK	
Fixed	0.014	0.010																		
27	-	17-01-2022	09:57:57		502912.169	4793862.600	2.648	2	57	50.75199	O, 43	17	51.30626	E,	52.285	6361191.298-329379.093-327612.42429	0.9	1	RTK	
Fixed	0.014	0.010																		
28	-	17-01-2022	09:58:20		502916.565	4793878.240	2.601	2	57	50.55659	O, 43	17	51.81319	E,	52.238	6361191.872-329373.081-327606.42830	0.8	1	RTK	
Fixed	0.014	0.010																		

29	-	17-01-2022	09:59:00	502918.935	4793891.8182.592	2	57	50.45114	O,	43	17	52.25330	E,	52.227	6361192.197-329369.837-327603.19328	0.8	1	RTK
Fixed 0.014 0.010																		
30	-	17-01-2022	09:59:17	502919.311	4793897.9632.749	2	57	50.43436	O,	43	17	52.45249	E,	52.383	6361192.407-329369.329-327602.68629	0.9	1	RTK
Fixed 0.014 0.010																		
31	-	17-01-2022	09:59:50	502920.995	4793901.3372.746	2	57	50.35955	O,	43	17	52.56186	E,	52.380	6361192.642-329367.028-327600.39130	0.8	1	RTK
Fixed 0.014 0.010																		
32	-	17-01-2022	10:01:27	502926.718	4793911.7082.807	2	57	50.10535	O,	43	17	52.89795	E,	52.441	6361193.511-329359.212-327592.59729	0.9	1	RTK
Fixed 0.014 0.010																		
33	-	17-01-2022	10:01:53	502934.508	4793926.6963.133	2	57	49.75933	O,	43	17	53.38371	E,	52.766	6361194.937-329348.586-327582.00029	0.8	1	RTK
Fixed 0.014 0.010																		
34	-	17-01-2022	10:02:20	502939.312	4793935.6303.296	2	57	49.54594	O,	43	17	53.67327	E,	52.928	6361195.778-329342.031-327575.46230	0.8	1	RTK
Fixed 0.014 0.010																		
35	-	17-01-2022	10:03:22	502941.805	4793932.9363.242	2	57	49.43535	O,	43	17	53.58587	E,	52.874	6361196.076-329338.627-327572.06729	0.8	1	RTK
Fixed 0.014 0.010																		
36	-	17-01-2022	10:04:52	502938.746	4793927.4783.162	2	57	49.57122	O,	43	17	53.40901	E,	52.795	6361195.564-329342.802-327576.23127	0.8	1	RTK
Fixed 0.014 0.010																		
37	-	17-01-2022	10:05:22	502932.627	4793915.9622.828	2	57	49.84301	O,	43	17	53.03578	E,	52.462	6361194.367-329351.144-327584.55127	0.8	1	RTK
Fixed 0.014 0.010																		
38	-	17-01-2022	10:05:48	502926.976	4793904.1362.585	2	57	50.09402	O,	43	17	52.65251	E,	52.219	6361193.327-329358.852-327592.23826	0.8	1	RTK
Fixed 0.014 0.010																		
39	-	17-01-2022	10:06:10	502923.536	4793892.4142.557	2	57	50.24693	O,	43	17	52.27257	E,	52.192	6361192.812-329363.554-327596.92726	0.9	1	RTK
Fixed 0.014 0.010																		
40	-	17-01-2022	10:09:57	502920.740	4793877.6122.822	2	57	50.37134	O,	43	17	51.79277	E,	52.458	6361192.682-329367.394-327600.75728	0.9	1	RTK
Fixed 0.014 0.010																		
41	-	17-01-2022	10:10:43	502916.616	4793865.6002.805	2	57	50.55458	O,	43	17	51.40343	E,	52.442	6361192.083-329373.029-327606.37727	0.9	1	RTK
Fixed 0.014 0.010																		
42	-	17-01-2022	10:11:04	502914.306	4793857.9442.754	2	57	50.65725	O,	43	17	51.15527	E,	52.392	6361191.706-329376.185-327609.52427	0.9	1	RTK
Fixed 0.014 0.010																		
43	-	17-01-2022	10:11:26	502912.668	4793848.7012.643	2	57	50.73014	O,	43	17	50.85570	E,	52.281	6361191.364-329378.421-327611.75427	0.9	1	RTK
Fixed 0.014 0.010																		
44	-	17-01-2022	10:11:46	502911.583	4793839.2772.769	2	57	50.77846	O,	43	17	50.55019	E,	52.408	6361191.336-329379.914-327613.24326	0.9	1	RTK
Fixed 0.014 0.010																		
45	-	17-01-2022	10:12:14	502911.806	4793826.1983.030	2	57	50.76882	O,	43	17	50.12622	E,	52.670	6361191.628-329379.631-327612.96127	0.9	1	RTK
Fixed 0.014 0.010																		
46	-	17-01-2022	10:13:03	502911.062	4793817.6003.327	2	57	50.80199	O,	43	17	49.84751	E,	52.967	6361191.819-329380.666-327613.99326	1.0	1	RTK
Fixed 0.014 0.010																		
47	-	17-01-2022	10:13:33	502910.252	4793805.5703.816	2	57	50.83817	O,	43	17	49.45756	E,	53.456	6361192.192-329381.805-327615.12925	1.0	1	RTK
Fixed 0.014 0.010																		
48	-	17-01-2022	10:13:59	502908.716	4793792.4054.343	2	57	50.90659	O,	43	17	49.03082	E,	53.985	6361192.501-329383.936-327617.25524	1.0	1	RTK
Fixed 0.014 0.010																		
49	-	17-01-2022	10:14:25	502906.211	4793779.6544.336	2	57	51.01801	O,	43	17	48.61752	E,	53.978	6361192.140-329387.363-327620.67225	1.0	1	RTK
Fixed 0.014 0.010																		
50	-	17-01-2022	10:14:50	502899.046	4793769.4374.582	2	57	51.33618	O,	43	17	48.28640	E,	54.225	6361191.373-329397.162-327630.44525	1.0	1	RTK
Fixed 0.014 0.010																		
51	-	17-01-2022	10:15:27	502889.825	4793760.3774.608	2	57	51.74559	O,	43	17	47.99284	E,	54.252	6361190.097-329409.756-327643.00524	1.0	1	RTK
Fixed 0.014 0.010																		
52	-	17-01-2022	10:15:55	502879.670	4793752.5234.707	2	57	52.19646	O,	43	17	47.73838	E,	54.351	6361188.760-329423.629-327656.84024	1.0	1	RTK
Fixed 0.014 0.010																		
53	-	17-01-2022	10:16:24	502870.185	4793745.5064.692	2	57	52.61753	O,	43	17	47.51105	E,	54.337	6361187.406-329436.579-327669.75624	1.0	1	RTK
Fixed 0.014 0.010																		
54	-	17-01-2022	10:16:53	502856.785	4793733.1894.590	2	57	53.21246	O,	43	17	47.11193	E,	54.236	6361185.411-329454.873-327688.00024	1.0	1	RTK
Fixed 0.014 0.010																		
55	-	17-01-2022	10:17:15	502845.818	4793726.9304.374	2	57	53.69931	O,	43	17	46.90918	E,	54.021	6361183.647-329469.836-327702.92424	1.0	1	RTK
Fixed 0.014 0.010																		
56	-	17-01-2022	10:17:42	502836.557	4793721.2354.524	2	57	54.11044	O,	43	17	46.72471	E,	54.172	6361182.488-329482.489-327715.54324	1.0	1	RTK
Fixed 0.014 0.010																		
57	-	17-01-2022	10:18:07	502825.932	4793715.3535.062	2	57	54.58211	O,	43	17	46.53419	E,	54.710	6361181.522-329497.025-327730.03924	1.0	1	RTK
Fixed 0.014 0.010																		

58	-	17-01-2022	10:18:42	502812.602	4793708.0925.164	2	57	55.17384	O,	43	17	46.29899	E,	54.813	6361179.741-329515.230-327748.19624	1.0	1	RTK
Fixed 0.014 0.010																		
59	-	17-01-2022	10:19:05	502800.953	4793703.3625.417	2	57	55.69093	O,	43	17	46.14582	E,	55.066	6361178.346-329531.147-327764.07024	1.0	1	RTK
Fixed 0.014 0.010																		
60	-	17-01-2022	10:19:35	502786.196	4793698.6705.528	2	57	56.34595	O,	43	17	45.99390	E,	55.177	6361176.372-329551.300-327784.16923	1.1	1	RTK
Fixed 0.014 0.010																		
61	-	17-01-2022	10:19:59	502773.000	4793694.6325.713	2	57	56.93165	O,	43	17	45.86319	E,	55.363	6361174.692-329569.325-327802.14522	1.1	1	RTK
Fixed 0.014 0.010																		
62	-	17-01-2022	10:20:20	502760.283	4793689.3975.718	2	57	57.49615	O,	43	17	45.69367	E,	55.368	6361172.899-329586.687-327819.46122	1.1	1	RTK
Fixed 0.014 0.010																		
63	-	17-01-2022	10:20:57	502750.028	4793680.9095.583	2	57	57.95142	O,	43	17	45.41864	E,	55.234	6361171.315-329600.683-327833.42023	1.0	1	RTK
Fixed 0.014 0.010																		
64	-	17-01-2022	10:21:20	502740.080	4793671.8845.524	2	57	58.39309	O,	43	17	45.12619	E,	55.176	6361169.850-329614.265-327846.96523	1.1	1	RTK
Fixed 0.014 0.010																		
65	-	17-01-2022	10:21:52	502731.261	4793665.5065.496	2	57	58.78460	O,	43	17	44.91957	E,	55.149	6361168.575-329626.306-327858.97325	0.9	1	RTK
Fixed 0.014 0.010																		
66	-	17-01-2022	10:22:32	502722.856	4793660.9485.666	2	57	59.15769	O,	43	17	44.77192	E,	55.319	6361167.557-329637.790-327870.42622	1.1	1	RTK
Fixed 0.014 0.010																		
67	-	17-01-2022	10:28:39	502906.853	4793874.6352.264	2	57	50.98769	O,	43	17	51.69646	E,	51.901	6361190.164-329386.323-327619.63523	1.0	1	RTK
Fixed 0.014 0.010																		
68	-	17-01-2022	10:29:21	502910.175	4793887.7162.328	2	57	50.84003	O,	43	17	52.12044	E,	51.964	6361190.697-329381.785-327615.10924	1.0	1	RTK
Fixed 0.014 0.010																		
69	-	17-01-2022	10:30:07	502894.179	4793896.0092.442	2	57	51.54979	O,	43	17	52.38949	E,	52.078	6361188.552-329403.621-327636.88622	1.1	1	RTK
Fixed 0.014 0.010																		
70	-	17-01-2022	10:30:32	502894.896	4793885.8291.956	2	57	51.51819	O,	43	17	52.05950	E,	51.592	6361188.168-329402.624-327635.89224	1.0	1	RTK
Fixed 0.014 0.010																		
71	-	17-01-2022	10:31:15	502901.385	4793896.1632.506	2	57	51.22996	O,	43	17	52.39439	E,	52.141	6361189.633-329393.787-327627.07924	1.0	1	RTK
Fixed 0.014 0.010																		
72	-	17-01-2022	10:31:45	502894.065	4793908.7242.698	2	57	51.55463	O,	43	17	52.80168	E,	52.333	6361188.790-329403.783-327637.04823	1.1	1	RTK
Fixed 0.014 0.010																		
73	-	17-01-2022	10:32:26	502897.621	4793919.3412.797	2	57	51.39659	O,	43	17	53.14580	E,	52.431	6361189.391-329398.927-327632.20524	1.0	1	RTK
Fixed 0.014 0.010																		
74	-	17-01-2022	10:32:43	502904.844	4793918.1432.733	2	57	51.07604	O,	43	17	53.10686	E,	52.366	6361190.347-329389.065-327622.36925	1.0	1	RTK
Fixed 0.014 0.010																		
75	-	17-01-2022	10:33:03	502914.951	4793913.7552.822	2	57	50.62757	O,	43	17	52.96449	E,	52.456	6361191.864-329375.275-327608.61725	1.0	1	RTK
Fixed 0.014 0.010																		
76	-	17-01-2022	10:33:24	502920.013	4793924.8472.971	2	57	50.40266	O,	43	17	53.32398	E,	52.604	6361192.728-329368.365-327601.72526	1.0	1	RTK
Fixed 0.014 0.010																		
77	-	17-01-2022	10:33:43	502910.120	4793928.1732.990	2	57	50.84168	O,	43	17	53.43194	E,	52.623	6361191.349-329381.870-327615.19325	1.0	1	RTK
Fixed 0.014 0.010																		
78	-	17-01-2022	10:34:26	502905.486	4793943.6773.014	2	57	51.04707	O,	43	17	53.93459	E,	52.646	6361190.718-329388.188-327621.49525	1.0	1	RTK
Fixed 0.014 0.010																		
79	-	17-01-2022	10:34:55	502911.461	4793938.4393.191	2	57	50.78200	O,	43	17	53.76470	E,	52.823	6361191.739-329380.044-327613.37325	1.0	1	RTK
Fixed 0.014 0.010																		
80	-	17-01-2022	10:35:28	502913.981	4793932.2653.013	2	57	50.67024	O,	43	17	53.56451	E,	52.646	6361191.918-329376.598-327609.93526	1.0	1	RTK
Fixed 0.014 0.010																		
81	-	17-01-2022	10:35:53	502923.839	4793933.4893.231	2	57	50.23272	O,	43	17	53.60407	E,	52.863	6361193.527-329363.152-327596.52625	1.0	1	RTK
Fixed 0.014 0.010																		
82	-	17-01-2022	10:37:10	502908.514	4793897.5922.434	2	57	50.91356	O,	43	17	52.44062	E,	52.069	6361190.568-329384.052-327617.36925	1.0	1	RTK
Fixed 0.014 0.010																		
83	-	17-01-2022	10:39:39	502941.286	4793947.7643.214	2	57	49.45807	O,	43	17	54.06655	E,	52.845	6361195.975-329339.324-327572.76225	1.0	1	RTK
Fixed 0.014 0.010																		
84	-	17-01-2022	10:40:40	502962.666	4793973.1553.546	2	57	48.50868	O,	43	17	54.88935	E,	53.175	6361199.326-329310.140-327543.65725	1.0	1	RTK
Fixed 0.014 0.010																		
85	-	17-01-2022	10:47:29	503165.465	4794033.8824.387	2	57	39.50667	O,	43	17	56.85494	E,	54.009	6361228.793-329033.299-327267.56226	1.0	1	RTK
Fixed 0.014 0.010																		
86	-	17-01-2022	10:47:30	503165.457	4794033.8884.385	2	57	39.50702	O,	43	17	56.85513	E,	54.007	6361228.790-329033.310-327267.57326	1.0	1	RTK
Fixed 0.014 0.010																		

87	-	17-01-2022	10:47:38	503165.462	4794033.888	4.385	2	57	39.50681	O,	43	17	56.85516	E,	54.007	6361228.791-329033.303-327267.566	26	1.0	1	RTK
				Fixed 0.014	0.010															
88	-	17-01-2022	10:47:46	503165.439	4794033.880	4.386	2	57	39.50779	O,	43	17	56.85488	E,	54.008	6361228.788-329033.334-327267.597	26	1.0	1	RTK
				Fixed 0.014	0.010															
89	-	17-01-2022	10:48:05	503168.154	4794032.762	4.337	2	57	39.38734	O,	43	17	56.81859	E,	53.959	6361229.123-329029.626-327263.899	26	1.0	1	RTK
				Fixed 0.014	0.010															
90	-	17-01-2022	10:48:16	503168.101	4794032.251	4.330	2	57	39.38969	O,	43	17	56.80204	E,	53.952	6361229.109-329029.698-327263.971	26	1.0	1	RTK
				Fixed 0.014	0.010															
91	-	17-01-2022	10:48:31	503169.591	4794032.065	4.291	2	57	39.32357	O,	43	17	56.79598	E,	53.913	6361229.279-329027.662-327261.941	26	1.0	1	RTK
				Fixed 0.014	0.010															
92	-	17-01-2022	10:48:40	503169.664	4794032.586	4.289	2	57	39.32033	O,	43	17	56.81287	E,	53.911	6361229.288-329027.563-327261.841	26	1.0	1	RTK
				Fixed 0.014	0.010															
93	-	17-01-2022	10:48:53	503164.326	4794030.300	4.336	2	57	39.55730	O,	43	17	56.73885	E,	53.958	6361228.582-329034.854-327269.113	26	1.0	1	RTK
				Fixed 0.014	0.010															
Br-di1	-	17-01-2022	11:26:09	503060.895	4794181.274	5.025	2	57	44.14484	O,	43	18	01.63447	E,	54.640	6361214.671-329175.993-327409.871	23	1.2	60	
				RTK Fixed 0.014	0.010															
Br-di3	-	17-01-2022	11:42:37	503272.841	4794240.277	29.376		2	57	34.73655	O,	43	18	03.54392	E,	78.983	6361268.865-328887.866-327122.527	23	1.1	
				60 RTK Fixed 0.014	0.011															
BR-1	-	17-01-2022	11:55:46	503302.700	4794223.995	30.889		2	57	33.41163	O,	43	18	03.01566	E,	80.497	6361274.585-328847.192-327081.963	26	1.0	60
				RTK Fixed 0.014	0.011															
BR-di4	-	17-01-2022	12:05:56	503412.263	4793967.146	11.316		2	57	28.55448	O,	43	17	54.68771	E,	60.938	6361270.511-328696.785-326931.959	29	0.8	
				60 RTK Fixed 0.014	0.010															
BR-2	-	17-01-2022	12:10:21	503411.032	4793943.466	10.185		2	57	28.60966	O,	43	17	53.92010	E,	59.809	6361269.210-328698.424-326933.593	28	0.9	60
				RTK Fixed 0.014	0.010															
94	-	17-01-2022	12:12:46	503411.512	4793942.249	9.811	2	57	28.58835	O,	43	17	53.88064	E,	59.435	6361268.904-328697.750-326932.921	28	0.9	1	RTK
				Fixed 0.014	0.010															
95	-	17-01-2022	12:13:05	503412.043	4793950.275	10.314		2	57	28.56461	O,	43	17	54.14080	E,	59.937	6361269.480-328697.045-326932.218	27	1.0	1
				RTK Fixed 0.014	0.010															
96	-	17-01-2022	12:13:31	503412.611	4793965.341	10.985		2	57	28.53907	O,	43	17	54.62920	E,	60.607	6361270.230-328696.294-326931.469	27	0.9	1
				RTK Fixed 0.014	0.010															
97	-	17-01-2022	12:13:56	503413.031	4793977.951	11.544		2	57	28.52013	O,	43	17	55.03795	E,	61.166	6361270.847-328695.741-326930.917	28	0.9	1
				RTK Fixed 0.014	0.010															
98	-	17-01-2022	12:14:17	503413.445	4793988.165	12.060		2	57	28.50155	O,	43	17	55.36906	E,	61.680	6361271.420-328695.195-326930.374	27	0.9	1
				RTK Fixed 0.014	0.010															
99	-	17-01-2022	12:14:31	503412.368	4793988.203	12.044		2	57	28.54934	O,	43	17	55.37029	E,	61.665	6361271.252-328696.665-326931.839	26	1.0	1
				RTK Fixed 0.014	0.010															
100	-	17-01-2022	12:14:49	503412.063	4793979.195	11.762		2	57	28.56311	O,	43	17	55.07831	E,	61.383	6361270.927-328697.074-326932.247	27	0.9	1
				RTK Fixed 0.014	0.010															
101	-	17-01-2022	12:15:32	503411.564	4793964.538	11.199		2	57	28.58554	O,	43	17	54.60317	E,	60.821	6361270.296-328697.735-326932.906	27	0.9	1
				RTK Fixed 0.014	0.010															
102	-	17-01-2022	12:16:26	503411.004	4793950.577	10.516		2	57	28.61074	O,	43	17	54.15062	E,	60.139	6361269.536-328698.474-326933.644	27	1.0	1
				RTK Fixed 0.014	0.010															
103	-	17-01-2022	12:16:47	503410.570	4793942.358	10.042		2	57	28.63016	O,	43	17	53.88419	E,	59.666	6361269.002-328699.047-326934.215	27	1.0	1
				RTK Fixed 0.014	0.010															
104	-	17-01-2022	12:17:31	503413.473	4793988.144	12.052		2	57	28.50032	O,	43	17	55.36837	E,	61.673	6361271.416-328695.157-326930.336	27	1.0	1
				RTK Fixed 0.014	0.010															
105	-	17-01-2022	12:17:55	503413.450	4793999.925	12.828		2	57	28.50106	O,	43	17	55.75028	E,	62.448	6361272.187-328695.220-326930.398	24	1.0	1
				RTK Fixed 0.014	0.010															
106	-	17-01-2022	12:18:12	503411.804	4794009.074	13.642		2	57	28.57392	O,	43	17	56.04690	E,	63.261	6361272.766-328697.503-326932.675	26	1.0	1
				RTK Fixed 0.014	0.010															
107	-	17-01-2022	12:18:20	503410.743	4794009.585	13.720		2	57	28.62098	O,	43	17	56.06347	E,	63.340	6361272.695-328698.955-326934.123	25	1.0	1
				RTK Fixed 0.014	0.010															
108	-	17-01-2022	12:18:29	503409.634	4794010.033	13.896		2	57	28.67018	O,	43	17	56.07799	E,	63.516	6361272.715-328700.477-326935.641	27	1.0	1
				RTK Fixed 0.014	0.016															
109	-	17-01-2022	12:19:11	503410.168	4794007.534	13.625		2	57	28.64658	O,	43	17	55.99698	E,	63.244	6361272.519-328699.737-326934.903	25	1.0	1
				RTK Fixed 0.014	0.010															
110	-	17-01-2022	12:20:28	503410.158	4794007.551	13.621		2	57	28.64698	O,	43	17	55.99754	E,	63.241	6361272.514-328699.749-326934.916	24	1.1	1
				RTK Fixed 0.014	0.012															

111	-	17-01-2022 12:21:00	503411.468	4793995.42112.549	2 57 28.58915 O, 43 17 55.60430 E,	62.169	6361271.629-328697.915-326933.08624	1.1	1
		RTK Fixed 0.014 0.010							
112	-	17-01-2022 12:21:21	503411.510	4793989.91812.132	2 57 28.58739 O, 43 17 55.42592 E,	61.752	6361271.219-328697.840-326933.01124	1.1	1
		RTK Fixed 0.014 0.010							
113	-	17-01-2022 12:43:00	503412.000	4793979.2554.021 2 57 28.56588 O, 43 17 55.08025 E,	53.642	6361263.199-328696.760-326931.93220	1.3	1	RTK
		Fixed 0.014 0.011							
114	-	17-01-2022 12:43:18	503405.784	4793982.3754.353 2 57 28.84170 O, 43 17 55.18148 E,	53.975	6361262.654-328705.261-326940.41025	1.1	1	RTK
		Fixed 0.014 0.010							
115	-	17-01-2022 12:43:43	503393.309	4793990.9805.029 2 57 29.39519 O, 43 17 55.46064 E,	54.650	6361261.570-328722.320-326957.42425	1.1	1	RTK
		Fixed 0.014 0.010							
116	-	17-01-2022 12:44:06	503382.643	4793999.4536.155 2 57 29.86839 O, 43 17 55.73549 E,	55.775	6361261.188-328736.933-326971.99726	1.0	1	RTK
		Fixed 0.014 0.010							
117	-	17-01-2022 12:44:29	503367.205	4794004.2746.465 2 57 30.55346 O, 43 17 55.89202 E,	56.086	6361259.321-328758.021-326993.02827	0.9	1	RTK
		Fixed 0.014 0.010							
118	-	17-01-2022 12:44:47	503362.453	4794006.2166.533 2 57 30.76433 O, 43 17 55.95503 E,	56.153	6361258.719-328764.510-326999.50027	1.0	1	RTK
		Fixed 0.014 0.010							
119	-	17-01-2022 12:45:00	503360.662	4794007.9076.573 2 57 30.84375 O, 43 17 56.00987 E,	56.193	6361258.506-328766.955-327001.93828	0.9	1	RTK
		Fixed 0.014 0.010							
120	-	17-01-2022 12:45:09	503360.571	4794009.4136.689 2 57 30.84780 O, 43 17 56.05870 E,	56.310	6361258.609-328767.086-327002.06927	1.0	1	RTK
		Fixed 0.014 0.010							
121	-	17-01-2022 12:45:20	503362.090	4794010.3516.980 2 57 30.78034 O, 43 17 56.08908 E,	56.600	6361259.114-328765.026-327000.01428	1.0	1	RTK
		Fixed 0.014 0.010							
122	-	17-01-2022 12:45:35	503368.550	4794012.4317.603 2 57 30.49357 O, 43 17 56.15641 E,	57.223	6361260.646-328756.237-326991.25029	0.9	1	RTK
		Fixed 0.014 0.010							
123	-	17-01-2022 12:45:53	503379.412	4794011.8809.570 2 57 30.01151 O, 43 17 56.13836 E,	59.189	6361264.138-328741.511-326976.56430	0.9	1	RTK
		Fixed 0.014 0.010							
124	-	17-01-2022 12:46:18	503394.773	4794009.27112.355	2 57 29.32980 O, 43 17 56.05356 E,	61.975	6361269.082-328720.687-326955.79626	0.9	1
		RTK Fixed 0.014 0.010							
125	-	17-01-2022 12:46:32	503402.261	4794008.51113.475	2 57 28.99747 O, 43 17 56.02880 E,	63.094	6361271.254-328710.522-326945.65929	0.9	1
		RTK Fixed 0.014 0.010							
126	-	17-01-2022 12:46:55	503404.672	4794003.27713.302	2 57 28.89057 O, 43 17 55.85909 E,	62.922	6361271.422-328707.225-326942.37130	0.9	1
		RTK Fixed 0.014 0.010							
127	-	17-01-2022 12:47:08	503406.875	4793998.19712.753	2 57 28.79292 O, 43 17 55.69438 E,	62.373	6361271.185-328704.193-326939.34730	0.9	1
		RTK Fixed 0.014 0.010							
128	-	17-01-2022 12:47:26	503408.553	4793993.51812.185	2 57 28.71856 O, 43 17 55.54267 E,	61.806	6361270.855-328701.877-326937.03729	0.9	1
		RTK Fixed 0.014 0.010							
129	-	17-01-2022 12:47:39	503410.710	4793990.36911.951	2 57 28.62290 O, 43 17 55.44055 E,	61.572	6361270.926-328698.922-326934.09128	0.9	1
		RTK Fixed 0.014 0.010							
130	-	17-01-2022 12:48:04	503412.401	4793988.14212.077	2 57 28.54787 O, 43 17 55.36832 E,	61.697	6361271.289-328696.621-326931.79628	0.9	1
		RTK Fixed 0.014 0.010							
131	-	17-01-2022 12:50:42	503349.737	4794003.9696.386 2 57 31.32875 O, 43 17 55.88242 E,	56.006	6361256.779-328781.863-327016.80629	0.9	1	RTK
		Fixed 0.014 0.010							
132	-	17-01-2022 12:50:55	503354.785	4794004.8546.503 2 57 31.10470 O, 43 17 55.91100 E,	56.123	6361257.607-328774.978-327009.93930	0.9	1	RTK
		Fixed 0.014 0.010							
133	-	17-01-2022 12:51:08	503359.572	4794003.7526.427 2 57 30.89225 O, 43 17 55.87521 E,	56.047	6361258.207-328768.439-327003.41829	0.9	1	RTK
		Fixed 0.014 0.010							
134	-	17-01-2022 12:51:27	503370.708	4793999.2086.365 2 57 30.39809 O, 43 17 55.72773 E,	55.986	6361259.715-328753.237-326988.25728	0.9	1	RTK
		Fixed 0.014 0.010							
135	-	17-01-2022 12:51:45	503379.582	4793997.2706.274 2 57 30.00429 O, 43 17 55.66475 E,	55.894	6361260.875-328741.119-326976.17228	1.0	1	RTK
		Fixed 0.014 0.010							
136	-	17-01-2022 12:52:02	503386.525	4793993.8915.476 2 57 29.69620 O, 43 17 55.55511 E,	55.097	6361261.059-328731.602-326966.68027	1.0	1	RTK
		Fixed 0.014 0.010							
137	-	17-01-2022 12:52:20	503391.062	4793989.1794.997 2 57 29.49496 O, 43 17 55.40229 E,	54.618	6361261.220-328725.387-326960.48326	1.0	1	RTK
		Fixed 0.014 0.010							
138	-	17-01-2022 12:52:37	503398.533	4793982.2144.233 2 57 29.16353 O, 43 17 55.17637 E,	53.854	6361261.512-328715.154-326950.27627	1.0	1	RTK
		Fixed 0.014 0.010							
139	-	17-01-2022 12:53:05	503405.939	4793976.8933.969 2 57 28.83493 O, 43 17 55.00376 E,	53.590	6361262.292-328705.033-326940.18327	1.0	1	RTK
		Fixed 0.014 0.010							

140	-	17-01-2022	12:53:31	503413.041	4793975.2343.927	2	57	28.51975	O,	43	17	54.94990	E,	53.549	6361263.252-328695.336-326930.51227	1.0	1	RTK
Fixed 0.014 0.012																		
141	-	17-01-2022	12:54:16	503385.753	4793991.8044.994	2	57	29.73050	O,	43	17	55.48747	E,	54.615	6361260.469-328732.632-326967.70827	1.0	1	RTK
Fixed 0.014 0.010																		
142	-	18-01-2022	08:38:07	503099.848	4794163.4503.818	2	57	42.41632	O,	43	18	01.05610	E,	53.433	6361218.965-329122.765-327356.78630	0.9	1	RTK
Fixed 0.014 0.010																		
143	-	18-01-2022	08:48:18	503193.111	4794200.1113.703	2	57	38.27618	O,	43	18	02.24311	E,	53.314	6361232.012-328995.416-327229.78130	0.9	1	RTK
Fixed 0.014 0.010																		
144	-	18-01-2022	08:51:15	503209.002	4794206.4003.610	2	57	37.57073	O,	43	18	02.44674	E,	53.221	6361234.162-328973.712-327208.13629	1.0	1	RTK
Fixed 0.014 0.010																		
145	-	18-01-2022	08:51:59	503218.989	4794214.2023.894	2	57	37.12731	O,	43	18	02.69951	E,	53.504	6361235.854-328960.088-327194.54925	1.1	1	RTK
Fixed 0.014 0.018																		
146	-	18-01-2022	08:52:16	503219.356	4794211.9213.831	2	57	37.11104	O,	43	18	02.62554	E,	53.441	6361235.844-328959.585-327194.04726	1.1	1	RTK
Fixed 0.014 0.010																		
147	-	18-01-2022	08:55:35	503228.530	4794213.8303.840	2	57	36.70383	O,	43	18	02.68729	E,	53.449	6361237.146-328947.060-327181.55626	1.1	1	RTK
Fixed 0.014 0.010																		
148	-	18-01-2022	08:56:05	503230.297	4794213.8633.667	2	57	36.62541	O,	43	18	02.68832	E,	53.276	6361237.223-328944.639-327179.14127	1.1	1	RTK
Fixed 0.014 0.010																		
149	-	18-01-2022	08:56:28	503244.649	4794217.7603.949	2	57	35.98831	O,	43	18	02.81444	E,	53.558	6361239.529-328925.058-327159.61324	1.1	1	RTK
Fixed 0.014 0.010																		
150	-	18-01-2022	08:56:47	503229.364	4794211.7633.873	2	57	36.66687	O,	43	18	02.62028	E,	53.483	6361237.297-328945.925-327180.42428	1.0	1	RTK
Fixed 0.014 0.010																		
151	-	18-01-2022	08:57:10	503216.792	4794206.8443.819	2	57	37.22498	O,	43	18	02.46102	E,	53.429	6361235.469-328963.088-327197.54128	1.0	1	RTK
Fixed 0.014 0.010																		
152	-	18-01-2022	08:57:39	503210.304	4794204.3463.776	2	57	37.51300	O,	43	18	02.38015	E,	53.387	6361234.511-328971.945-327206.37428	1.0	1	RTK
Fixed 0.014 0.010																		
153	-	18-01-2022	08:57:55	503204.251	4794202.2003.761	2	57	37.78169	O,	43	18	02.31066	E,	53.372	6361233.642-328980.209-327214.61529	1.0	1	RTK
Fixed 0.014 0.010																		
154	-	18-01-2022	08:58:18	503202.028	4794201.4623.744	2	57	37.88037	O,	43	18	02.28677	E,	53.355	6361233.312-328983.243-327217.64129	1.0	1	RTK
Fixed 0.014 0.010																		
155	-	18-01-2022	08:58:33	503194.616	4794199.3323.700	2	57	38.20937	O,	43	18	02.21784	E,	53.311	6361232.222-328993.361-327227.73129	1.0	1	RTK
Fixed 0.014 0.010																		
156	-	18-01-2022	08:58:51	503185.445	4794197.1333.669	2	57	38.61647	O,	43	18	02.14668	E,	53.281	6361230.897-329005.881-327240.21728	1.0	1	RTK
Fixed 0.014 0.010																		
157	-	18-01-2022	08:59:06	503177.062	4794194.9993.670	2	57	38.98862	O,	43	18	02.07763	E,	53.282	6361229.715-329017.327-327251.63329	1.0	1	RTK
Fixed 0.014 0.010																		
158	-	18-01-2022	08:59:20	503169.928	4794192.7523.685	2	57	39.30528	O,	43	18	02.00492	E,	53.297	6361228.724-329027.068-327261.34829	1.0	1	RTK
Fixed 0.014 0.010																		
159	-	18-01-2022	08:59:35	503165.000	4794190.9653.726	2	57	39.52404	O,	43	18	01.94706	E,	53.338	6361228.069-329033.799-327268.06029	1.0	1	RTK
Fixed 0.014 0.010																		
160	-	18-01-2022	08:59:54	503156.648	4794187.6843.758	2	57	39.89479	O,	43	18	01.84083	E,	53.370	6361226.922-329045.204-327279.43529	1.0	1	RTK
Fixed 0.014 0.010																		
161	-	18-01-2022	09:00:13	503143.490	4794182.4973.781	2	57	40.47890	O,	43	18	01.67288	E,	53.394	6361225.089-329063.172-327297.35429	1.0	1	RTK
Fixed 0.014 0.010																		
162	-	18-01-2022	09:00:34	503135.648	4794179.4263.771	2	57	40.82704	O,	43	18	01.57343	E,	53.385	6361223.972-329073.879-327308.03229	1.0	1	RTK
Fixed 0.014 0.010																		
163	-	18-01-2022	09:00:53	503131.967	4794178.0003.795	2	57	40.99046	O,	43	18	01.52727	E,	53.408	6361223.476-329078.907-327313.04729	1.0	1	RTK
Fixed 0.014 0.010																		
164	-	18-01-2022	09:01:20	503108.764	4794168.9643.807	2	57	42.02047	O,	43	18	01.23471	E,	53.421	6361220.213-329110.589-327344.64329	1.0	1	RTK
Fixed 0.014 0.010																		
165	-	18-01-2022	09:01:32	503109.038	4794168.0423.808	2	57	42.00835	O,	43	18	01.20482	E,	53.422	6361220.252-329110.216-327344.27129	1.0	1	RTK
Fixed 0.014 0.010																		
166	-	18-01-2022	09:02:02	503132.360	4794176.9993.801	2	57	40.97302	O,	43	18	01.49481	E,	53.415	6361223.538-329078.371-327312.51229	1.0	1	RTK
Fixed 0.014 0.010																		
167	-	18-01-2022	09:02:21	503142.235	4794180.8563.788	2	57	40.53464	O,	43	18	01.61970	E,	53.401	6361224.918-329064.886-327299.06429	1.0	1	RTK
Fixed 0.014 0.010																		
168	-	18-01-2022	09:02:43	503154.432	4794185.6513.763	2	57	39.99321	O,	43	18	01.77496	E,	53.375	6361226.614-329048.232-327282.45429	1.0	1	RTK
Fixed 0.014 0.010																		

169	-	18-01-2022	09:03:01	503163.260	4794189.1033.749	2	57	39.60131	O,	43	18	01.88671	E,	53.361	6361227.846-329036.177-327270.43229	1.0	1	RTK
Fixed 0.014 0.010																		
170	-	18-01-2022	09:03:19	503170.313	4794191.7283.701	2	57	39.28821	O,	43	18	01.97170	E,	53.313	6361228.793-329026.544-327260.82529	1.0	1	RTK
Fixed 0.014 0.010																		
171	-	18-01-2022	09:03:34	503176.336	4794193.6853.688	2	57	39.02085	O,	43	18	02.03505	E,	53.300	6361229.631-329018.320-327252.62329	1.0	1	RTK
Fixed 0.014 0.010																		
172	-	18-01-2022	09:03:49	503179.271	4794194.4643.695	2	57	38.89057	O,	43	18	02.06027	E,	53.306	6361230.051-329014.313-327248.62729	1.0	1	RTK
Fixed 0.014 0.010																		
173	-	18-01-2022	09:04:06	503186.155	4794196.1683.697	2	57	38.58499	O,	43	18	02.11539	E,	53.309	6361231.025-329004.914-327239.25329	1.0	1	RTK
Fixed 0.014 0.010																		
174	-	18-01-2022	09:04:23	503191.742	4794197.5033.691	2	57	38.33698	O,	43	18	02.15859	E,	53.303	6361231.808-328997.285-327231.64529	1.0	1	RTK
Fixed 0.014 0.010																		
175	-	18-01-2022	09:05:15	503195.339	4794198.4573.681	2	57	38.17730	O,	43	18	02.18946	E,	53.292	6361232.305-328992.373-327226.74629	1.0	1	RTK
Fixed 0.014 0.010																		
176	-	18-01-2022	09:05:28	503196.010	4794198.6093.703	2	57	38.14754	O,	43	18	02.19437	E,	53.314	6361232.421-328991.459-327225.83528	1.0	1	RTK
Fixed 0.014 0.010																		
177	-	18-01-2022	09:05:39	503196.802	4794198.8003.715	2	57	38.11236	O,	43	18	02.20056	E,	53.326	6361232.545-328990.378-327224.75628	1.0	1	RTK
Fixed 0.014 0.010																		
178	-	18-01-2022	09:05:51	503199.871	4794199.6203.745	2	57	37.97614	O,	43	18	02.22708	E,	53.356	6361233.009-328986.189-327220.57928	1.0	1	RTK
Fixed 0.014 0.010																		
179	-	18-01-2022	09:06:05	503203.224	4794200.7183.737	2	57	37.82730	O,	43	18	02.26262	E,	53.348	6361233.473-328981.611-327216.01329	1.0	1	RTK
Fixed 0.014 0.010																		
180	-	18-01-2022	09:06:18	503205.999	4794201.6873.772	2	57	37.70410	O,	43	18	02.29401	E,	53.383	6361233.900-328977.823-327212.23629	1.0	1	RTK
Fixed 0.014 0.010																		
181	-	18-01-2022	09:06:39	503210.642	4794203.4923.754	2	57	37.49798	O,	43	18	02.35245	E,	53.365	6361234.537-328971.482-327205.91227	1.0	1	RTK
Fixed 0.014 0.010																		
182	-	18-01-2022	09:07:27	503210.632	4794203.4813.748	2	57	37.49844	O,	43	18	02.35209	E,	53.359	6361234.529-328971.496-327205.92629	1.0	1	RTK
Fixed 0.014 0.010																		
183	-	18-01-2022	09:07:49	503206.384	4794202.7913.770	2	57	37.68698	O,	43	18	02.32979	E,	53.380	6361233.952-328977.296-327211.71029	1.0	1	RTK
Fixed 0.014 0.010																		
184	-	18-01-2022	09:08:09	503196.084	4794198.7813.698	2	57	38.14424	O,	43	18	02.19994	E,	53.309	6361232.427-328991.357-327225.73328	1.0	1	RTK
Fixed 0.014 0.010																		
185	-	18-01-2022	09:08:24	503193.374	4794197.7393.672	2	57	38.26455	O,	43	18	02.16620	E,	53.283	6361232.018-328995.056-327229.42229	1.0	1	RTK
Fixed 0.014 0.010																		
186	-	18-01-2022	09:08:41	503186.571	4794195.0783.679	2	57	38.56655	O,	43	18	02.08007	E,	53.291	6361231.066-329004.346-327238.68729	1.0	1	RTK
Fixed 0.014 0.010																		
187	-	18-01-2022	09:09:01	503175.692	4794190.8173.674	2	57	39.04951	O,	43	18	01.94208	E,	53.286	6361229.526-329019.200-327253.50129	1.0	1	RTK
Fixed 0.014 0.010																		
188	-	18-01-2022	09:09:19	503164.910	4794186.5923.655	2	57	39.52814	O,	43	18	01.80530	E,	53.267	6361227.985-329033.921-327268.18229	1.0	1	RTK
Fixed 0.014 0.010																		
189	-	18-01-2022	09:09:40	503152.813	4794181.9043.625	2	57	40.06514	O,	43	18	01.65351	E,	53.238	6361226.249-329050.437-327284.65329	1.0	1	RTK
Fixed 0.014 0.010																		
190	-	18-01-2022	09:09:58	503140.648	4794177.1263.606	2	57	40.60515	O,	43	18	01.49881	E,	53.219	6361224.513-329067.046-327301.21729	1.0	1	RTK
Fixed 0.014 0.010																		
191	-	18-01-2022	09:10:27	503128.154	4794172.2273.578	2	57	41.15981	O,	43	18	01.34020	E,	53.193	6361222.722-329084.104-327318.23030	1.0	1	RTK
Fixed 0.014 0.010																		
192	-	18-01-2022	09:11:02	503116.826	4794167.8013.527	2	57	41.66266	O,	43	18	01.19687	E,	53.141	6361221.072-329099.569-327333.65330	1.0	1	RTK
Fixed 0.014 0.010																		
193	-	18-01-2022	09:11:22	503109.935	4794165.1033.506	2	57	41.96860	O,	43	18	01.10953	E,	53.121	6361220.078-329108.977-327343.03630	1.0	1	RTK
Fixed 0.014 0.010																		
194	-	18-01-2022	09:11:43	503097.268	4794160.1823.481	2	57	42.53089	O,	43	18	00.95019	E,	53.096	6361218.265-329126.271-327360.28330	0.9	1	RTK
Fixed 0.014 0.010																		
195	-	18-01-2022	09:12:01	503088.639	4794156.8643.477	2	57	42.91396	O,	43	18	00.84276	E,	53.092	6361217.043-329138.054-327372.03430	0.9	1	RTK
Fixed 0.014 0.010																		
196	-	18-01-2022	09:12:22	503079.076	4794153.1283.484	2	57	43.33845	O,	43	18	00.72179	E,	53.100	6361215.700-329151.110-327385.05630	0.9	1	RTK
Fixed 0.014 0.010																		
197	-	18-01-2022	09:13:04	503071.953	4794150.2133.495	2	57	43.65470	O,	43	18	00.62739	E,	53.111	6361214.706-329160.838-327394.75729	0.9	1	RTK
Fixed 0.014 0.010																		

198	-	18-01-2022	09:13:26	503072.445	4794149.266	3.416	2	57	43.63284	O,	43	18	00.59671	E,	53.033	6361214.697-329160.162-327394.083	29	0.9	1	RTK
Fixed 0.014 0.010																				
199	-	18-01-2022	09:13:50	503080.883	4794152.669	3.431	2	57	43.25827	O,	43	18	00.70687	E,	53.047	6361215.902-329148.642-327382.593	29	0.9	1	RTK
Fixed 0.014 0.010																				
200	-	18-01-2022	09:14:11	503089.562	4794156.054	3.442	2	57	42.87301	O,	43	18	00.81648	E,	53.058	6361217.139-329136.792-327370.776	29	0.9	1	RTK
Fixed 0.014 0.010																				
201	-	18-01-2022	09:15:09	503092.740	4794155.669	3.239	2	57	42.73195	O,	43	18	00.80395	E,	52.854	6361217.384-329132.443-327366.438	30	0.9	1	RTK
Fixed 0.014 0.010																				
202	-	18-01-2022	09:15:41	503092.341	4794157.097	3.448	2	57	42.74964	O,	43	18	00.85026	E,	53.064	6361217.537-329132.998-327366.992	31	0.9	1	RTK
Fixed 0.014 0.010																				
203	-	18-01-2022	09:16:04	503102.329	4794160.965	3.492	2	57	42.30624	O,	43	18	00.97549	E,	53.107	6361218.991-329119.362-327353.393	30	0.9	1	RTK
Fixed 0.014 0.010																				
204	-	18-01-2022	09:16:27	503114.323	4794165.646	3.535	2	57	41.77381	O,	43	18	01.12707	E,	53.149	6361220.726-329102.988-327337.063	29	1.0	1	RTK
Fixed 0.014 0.010																				
205	-	18-01-2022	09:16:51	503124.908	4794169.777	3.566	2	57	41.30393	O,	43	18	01.26081	E,	53.180	6361222.251-329088.537-327322.651	29	0.9	1	RTK
Fixed 0.014 0.010																				
206	-	18-01-2022	09:17:10	503130.403	4794171.952	3.588	2	57	41.05999	O,	43	18	01.33125	E,	53.202	6361223.049-329081.035-327315.169	29	0.9	1	RTK
Fixed 0.014 0.010																				
207	-	18-01-2022	09:17:28	503130.773	4794170.521	3.409	2	57	41.04361	O,	43	18	01.28486	E,	53.023	6361222.923-329080.522-327314.657	30	0.9	1	RTK
Fixed 0.014 0.010																				
208	-	18-01-2022	09:17:58	503139.284	4794175.416	3.606	2	57	40.66574	O,	43	18	01.44341	E,	53.220	6361224.320-329068.909-327303.076	30	0.9	1	RTK
Fixed 0.014 0.010																				
209	-	18-01-2022	09:18:23	503150.145	4794179.676	3.627	2	57	40.18360	O,	43	18	01.58135	E,	53.240	6361225.874-329054.080-327288.287	29	1.0	1	RTK
Fixed 0.014 0.010																				
210	-	18-01-2022	09:18:46	503161.987	4794184.291	3.648	2	57	39.65790	O,	43	18	01.73076	E,	53.261	6361227.566-329037.912-327272.162	28	1.0	1	RTK
Fixed 0.014 0.010																				
211	-	18-01-2022	09:19:08	503171.559	4794188.032	3.671	2	57	39.23299	O,	43	18	01.85187	E,	53.283	6361228.939-329024.844-327259.129	29	1.0	1	RTK
Fixed 0.014 0.010																				
212	-	18-01-2022	09:19:26	503171.816	4794186.562	3.532	2	57	39.22161	O,	43	18	01.80421	E,	53.145	6361228.838-329024.487-327258.773	29	1.0	1	RTK
Fixed 0.014 0.010																				
213	-	18-01-2022	09:19:51	503184.476	4794193.081	3.692	2	57	38.65959	O,	43	18	02.01537	E,	53.303	6361230.783-329007.208-327241.541	27	1.0	1	RTK
Fixed 0.014 0.010																				
214	-	18-01-2022	09:20:11	503193.195	4794196.458	3.692	2	57	38.27251	O,	43	18	02.12469	E,	53.304	6361232.014-328995.302-327229.668	28	1.0	1	RTK
Fixed 0.014 0.010																				
215	-	18-01-2022	09:20:28	503196.244	4794197.631	3.713	2	57	38.13716	O,	43	18	02.16267	E,	53.324	6361232.464-328991.140-327225.517	28	1.0	1	RTK
Fixed 0.014 0.010																				
216	-	18-01-2022	09:20:49	503201.472	4794196.945	3.476	2	57	37.90513	O,	43	18	02.14037	E,	53.087	6361232.966-328983.991-327218.387	28	1.0	1	RTK
Fixed 0.014 0.010																				
217	-	18-01-2022	09:21:11	503202.567	4794200.114	3.728	2	57	37.85647	O,	43	18	02.24306	E,	53.339	6361233.372-328982.507-327216.907	28	1.0	1	RTK
Fixed 0.014 0.010																				
218	-	18-01-2022	09:21:27	503205.218	4794199.536	3.580	2	57	37.73880	O,	43	18	02.22430	E,	53.191	6361233.598-328978.880-327213.290	28	1.0	1	RTK
Fixed 0.014 0.010																				
219	-	18-01-2022	09:21:43	503205.890	4794201.432	3.767	2	57	37.70895	O,	43	18	02.28573	E,	53.378	6361233.879-328977.972-327212.384	28	1.0	1	RTK
Fixed 0.014 0.010																				
220	-	18-01-2022	09:22:01	503213.521	4794204.417	3.788	2	57	37.37017	O,	43	18	02.38240	E,	53.398	6361234.977-328967.553-327201.993	27	1.0	1	RTK
Fixed 0.014 0.010																				
221	-	18-01-2022	09:22:20	503225.656	4794209.130	3.865	2	57	36.83151	O,	43	18	02.53497	E,	53.475	6361236.766-328950.989-327185.474	27	1.0	1	RTK
Fixed 0.014 0.010																				
222	-	18-01-2022	09:22:41	503236.068	4794213.216	3.914	2	57	36.36929	O,	43	18	02.66727	E,	53.524	6361238.284-328936.774-327171.298	25	1.0	1	RTK
Fixed 0.014 0.010																				
223	-	18-01-2022	09:24:03	503245.705	4794217.018	3.954	2	57	35.94145	O,	43	18	02.79038	E,	53.563	6361239.683-328923.616-327158.175	24	1.1	1	RTK
Fixed 0.014 0.012																				
224	-	18-01-2022	09:25:25	503221.679	4794212.164	3.794	2	57	37.00793	O,	43	18	02.63340	E,	53.404	6361236.135-328956.411-327190.882	25	1.0	1	RTK
Fixed 0.014 0.010																				
225	-	18-01-2022	09:27:29	503189.625	4794188.536	4.267	2	57	38.43112	O,	43	18	01.86793	E,	53.879	6361232.083-329000.210-327234.563	29	1.0	1	RTK
Fixed 0.014 0.010																				
BR?	-	18-01-2022	09:29:56	503087.492	4794158.264	3.812	2	57	42.96483	O,	43	18	00.88814	E,	53.427	6361217.215-329139.635-327373.612	28	0.9	1	RTK
Fixed 0.014 0.010																				

BR-4 -	18-01-2022	09:41:13	502892.561	4793996.7375.104	2	57	51.61972	O,	43	17	55.65479	E,	54.733	6361190.977-329405.909-327639.16926	1.1	60	RTK
Fixed 0.014	0.010																
BRdi2 -	18-01-2022	09:44:21	502901.464	4794007.1314.414	2	57	51.22436	O,	43	17	55.99160	E,	54.042	6361191.546-329393.713-327627.00527	1.1	1	RTK
Fixed 0.014	0.010																
226 -	18-01-2022	10:02:58	503088.705	4794142.0223.184	2	57	42.91134	O,	43	18	00.36164	E,	52.800	6361216.760-329137.958-327371.93827	1.0	1	RTK
Fixed 0.014	0.010																
227 -	18-01-2022	10:08:54	502855.540	4793910.6504.287	2	57	53.26442	O,	43	17	52.86464	E,	53.922	6361184.932-329456.455-327689.57823	1.4	1	RTK
Fixed 0.014	0.010																
228 -	18-01-2022	10:09:17	502855.405	4793912.2604.277	2	57	53.27038	O,	43	17	52.91685	E,	53.912	6361184.903-329456.638-327689.76023	1.4	1	RTK
Fixed 0.014	0.010																
229 -	18-01-2022	10:09:39	502862.983	4793920.5724.266	2	57	52.93389	O,	43	17	53.18620	E,	53.901	6361185.963-329446.287-327679.43823	1.4	1	RTK
Fixed 0.014	0.010																
230 -	18-01-2022	10:09:48	502862.181	4793921.2624.268	2	57	52.96945	O,	43	17	53.20857	E,	53.902	6361185.852-329447.381-327680.52923	1.4	1	RTK
Fixed 0.014	0.010																
231 -	18-01-2022	10:10:40	502866.767	4793925.5344.248	2	57	52.76586	O,	43	17	53.34697	E,	53.882	6361186.479-329441.118-327674.28323	1.3	1	RTK
Fixed 0.014	0.010																
232 -	18-01-2022	10:11:06	502872.946	4793933.7064.196	2	57	52.49147	O,	43	17	53.61181	E,	53.829	6361187.301-329432.676-327665.86323	1.0	1	RTK
Fixed 0.014	0.010																
233 -	18-01-2022	10:11:50	502878.783	4793941.5304.146	2	57	52.23225	O,	43	17	53.86537	E,	53.779	6361188.075-329424.700-327657.90923	1.3	1	RTK
Fixed 0.014	0.010																
234 -	18-01-2022	10:12:12	502886.629	4793951.9254.080	2	57	51.88384	O,	43	17	54.20220	E,	53.712	6361189.118-329413.980-327647.21824	1.1	1	RTK
Fixed 0.014	0.010																
235 -	18-01-2022	10:12:35	502894.863	4793962.7874.050	2	57	51.51818	O,	43	17	54.55421	E,	53.681	6361190.251-329402.732-327636.00025	0.9	1	RTK
Fixed 0.014	0.010																
236 -	18-01-2022	10:12:50	502896.340	4793961.4673.370	2	57	51.45264	O,	43	17	54.51139	E,	53.001	6361189.782-329400.681-327633.95425	0.9	1	RTK
Fixed 0.014	0.010																
237 -	18-01-2022	10:13:12	502901.093	4793971.0754.008	2	57	51.24152	O,	43	17	54.82280	E,	53.638	6361191.089-329394.220-327627.51127	0.9	1	RTK
Fixed 0.014	0.010																
238 -	18-01-2022	10:13:34	502909.503	4793982.2053.970	2	57	50.86804	O,	43	17	55.18347	E,	53.599	6361192.239-329382.731-327616.05226	0.9	1	RTK
Fixed 0.014	0.010																
239 -	18-01-2022	10:13:53	502917.728	4793993.0933.904	2	57	50.50279	O,	43	17	55.53630	E,	53.533	6361193.336-329371.493-327604.84527	0.9	1	RTK
Fixed 0.014	0.010																
240 -	18-01-2022	10:14:12	502926.404	4794004.6143.846	2	57	50.11749	O,	43	17	55.90965	E,	53.474	6361194.503-329359.639-327593.02327	0.9	1	RTK
Fixed 0.014	0.010																
241 -	18-01-2022	10:14:33	502934.467	4794015.3093.762	2	57	49.75942	O,	43	17	56.25625	E,	53.389	6361195.558-329348.621-327582.03427	0.9	1	RTK
Fixed 0.014	0.010																
242 -	18-01-2022	10:14:55	502942.791	4794026.3833.707	2	57	49.38978	O,	43	17	56.61510	E,	53.333	6361196.679-329337.249-327570.69327	0.9	1	RTK
Fixed 0.014	0.010																
243 -	18-01-2022	10:15:17	502953.249	4794040.2873.612	2	57	48.92536	O,	43	17	57.06568	E,	53.237	6361198.061-329322.959-327556.44227	0.9	1	RTK
Fixed 0.014	0.010																
244 -	18-01-2022	10:15:38	502961.872	4794051.7893.543	2	57	48.54240	O,	43	17	57.43843	E,	53.167	6361199.210-329311.177-327544.69127	0.9	1	RTK
Fixed 0.014	0.010																
245 -	18-01-2022	10:15:58	502969.613	4794062.0423.477	2	57	48.19863	O,	43	17	57.77066	E,	53.100	6361200.237-329300.600-327534.14226	0.9	1	RTK
Fixed 0.014	0.010																
246 -	18-01-2022	10:16:18	502976.610	4794071.2883.420	2	57	47.88791	O,	43	17	58.07030	E,	53.043	6361201.169-329291.040-327524.60827	0.9	1	RTK
Fixed 0.014	0.010																
247 -	18-01-2022	10:16:37	502984.121	4794080.9613.384	2	57	47.55435	O,	43	17	58.38377	E,	53.006	6361202.194-329280.778-327514.37427	0.9	1	RTK
Fixed 0.014	0.010																
248 -	18-01-2022	10:16:55	502989.881	4794088.0303.351	2	57	47.29857	O,	43	17	58.61282	E,	52.972	6361202.974-329272.909-327506.52626	0.9	1	RTK
Fixed 0.014	0.010																
249 -	18-01-2022	10:17:20	502997.389	4794096.8193.333	2	57	46.96518	O,	43	17	58.89762	E,	52.954	6361204.016-329262.654-327496.29826	0.9	1	RTK
Fixed 0.014	0.010																
250 -	18-01-2022	10:17:38	503005.128	4794105.1083.323	2	57	46.62153	O,	43	17	59.16623	E,	52.943	6361205.099-329252.083-327485.75626	0.9	1	RTK
Fixed 0.014	0.010																
251 -	18-01-2022	10:17:55	503012.037	4794111.8593.316	2	57	46.31474	O,	43	17	59.38497	E,	52.936	6361206.068-329242.647-327476.34522	1.0	1	RTK
Fixed 0.014	0.010																
252 -	18-01-2022	10:18:12	503019.265	4794118.2933.321	2	57	45.99380	O,	43	17	59.59345	E,	52.940	6361207.094-329232.775-327466.50027	0.9	1	RTK
Fixed 0.014	0.010																

253	-	18-01-2022	10:18:26	503020.283	4794116.7992.761	2	57	45.94865	O,	43	17	59.54500	E,	52.380	6361206.678-329231.358-327465.08625	0.9	1	RTK
Fixed 0.014 0.010																		
254	-	18-01-2022	10:25:05	503019.798	4794118.6843.330	2	57	45.97013	O,	43	17	59.60609	E,	52.949	6361207.178-329232.048-327465.77525	0.9	1	RTK
Fixed 0.014 0.010																		
255	-	18-01-2022	10:25:27	503026.240	4794123.7943.334	2	57	45.68412	O,	43	17	59.77166	E,	52.953	6361208.091-329223.251-327457.00226	0.9	1	RTK
Fixed 0.014 0.010																		
256	-	18-01-2022	10:25:50	503033.923	4794129.2853.355	2	57	45.34301	O,	43	17	59.94955	E,	52.973	6361209.197-329212.760-327446.53925	0.9	1	RTK
Fixed 0.014 0.010																		
257	-	18-01-2022	10:26:11	503042.055	4794134.3963.374	2	57	44.98198	O,	43	18	00.11511	E,	52.992	6361210.365-329201.657-327435.46626	1.0	1	RTK
Fixed 0.014 0.010																		
258	-	18-01-2022	10:26:28	503048.791	4794138.2183.379	2	57	44.68294	O,	43	18	00.23891	E,	52.996	6361211.320-329192.459-327426.29325	1.0	1	RTK
Fixed 0.014 0.010																		
259	-	18-01-2022	10:26:49	503055.893	4794141.8633.408	2	57	44.36764	O,	43	18	00.35695	E,	53.025	6361212.352-329182.762-327416.62224	1.0	1	RTK
Fixed 0.014 0.010																		
260	-	18-01-2022	10:27:07	503063.107	4794145.2633.419	2	57	44.04739	O,	43	18	00.46707	E,	53.036	6361213.381-329172.913-327406.79924	1.0	1	RTK
Fixed 0.014 0.010																		
261	-	18-01-2022	10:27:25	503068.850	4794147.7713.431	2	57	43.79247	O,	43	18	00.54830	E,	53.047	6361214.204-329165.072-327398.98025	1.0	1	RTK
Fixed 0.014 0.010																		
262	-	18-01-2022	10:27:42	503068.249	4794148.6713.505	2	57	43.81912	O,	43	18	00.57747	E,	53.122	6361214.193-329165.896-327399.80125	1.0	1	RTK
Fixed 0.014 0.010																		
263	-	18-01-2022	10:28:02	503061.993	4794147.4653.282	2	57	44.09680	O,	43	18	00.53847	E,	52.899	6361213.087-329174.426-327408.30825	1.0	1	RTK
Fixed 0.014 0.010																		
264	-	18-01-2022	10:28:18	503062.789	4794148.4763.359	2	57	44.06145	O,	43	18	00.57124	E,	52.976	6361213.277-329173.342-327407.22726	1.0	1	RTK
Fixed 0.014 0.010																		
265	-	18-01-2022	10:28:37	503056.507	4794143.3723.497	2	57	44.34035	O,	43	18	00.40587	E,	53.114	6361212.527-329181.928-327415.79026	1.0	1	RTK
Fixed 0.014 0.010																		
266	-	18-01-2022	10:28:57	503048.299	4794139.1683.486	2	57	44.70476	O,	43	18	00.26972	E,	53.103	6361211.357-329193.136-327426.96826	1.0	1	RTK
Fixed 0.014 0.010																		
267	-	18-01-2022	10:29:15	503040.678	4794134.8373.494	2	57	45.04310	O,	43	18	00.12943	E,	53.112	6361210.289-329203.543-327437.34626	1.0	1	RTK
Fixed 0.014 0.010																		
268	-	18-01-2022	10:29:30	503039.825	4794136.0163.204	2	57	45.08094	O,	43	18	00.16765	E,	52.822	6361209.880-329204.692-327438.49224	1.0	1	RTK
Fixed 0.014 0.010																		
269	-	18-01-2022	10:29:48	503034.224	4794130.7973.453	2	57	45.32962	O,	43	17	59.99854	E,	53.071	6361209.337-329212.353-327446.13325	1.0	1	RTK
Fixed 0.014 0.010																		
270	-	18-01-2022	10:30:06	503027.265	4794125.9173.440	2	57	45.63860	O,	43	17	59.84045	E,	53.058	6361208.341-329221.856-327455.61124	1.0	1	RTK
Fixed 0.014 0.010																		
271	-	18-01-2022	10:30:21	503021.867	4794121.8053.425	2	57	45.87827	O,	43	17	59.70725	E,	53.044	6361207.564-329229.227-327462.96225	1.0	1	RTK
Fixed 0.014 0.010																		
272	-	18-01-2022	10:30:37	503021.207	4794123.2263.227	2	57	45.90752	O,	43	17	59.75330	E,	52.846	6361207.274-329230.117-327463.84923	1.0	1	RTK
Fixed 0.014 0.010																		
273	-	18-01-2022	10:31:00	503014.187	4794115.3343.438	2	57	46.21925	O,	43	17	59.49759	E,	53.057	6361206.493-329239.716-327473.42225	1.0	1	RTK
Fixed 0.014 0.010																		
274	-	18-01-2022	10:31:16	503006.965	4794108.5243.424	2	57	46.53992	O,	43	17	59.27694	E,	53.044	6361205.460-329249.578-327483.25826	1.0	1	RTK
Fixed 0.014 0.010																		
275	-	18-01-2022	10:31:36	503004.557	4794108.4653.159	2	57	46.64681	O,	43	17	59.27505	E,	52.779	6361204.855-329252.852-327486.52324	1.0	1	RTK
Fixed 0.014 0.012																		
276	-	18-01-2022	10:32:07	503000.157	4794101.4643.398	2	57	46.84220	O,	43	17	59.04818	E,	53.018	6361204.472-329258.875-327492.52926	1.0	1	RTK
Fixed 0.014 0.010																		
277	-	18-01-2022	10:32:26	502994.532	4794095.2113.408	2	57	47.09200	O,	43	17	58.84555	E,	53.029	6361203.688-329266.558-327500.19226	1.0	1	RTK
Fixed 0.014 0.010																		
278	-	18-01-2022	10:32:40	502991.423	4794091.6353.414	2	57	47.23005	O,	43	17	58.72967	E,	53.036	6361203.255-329270.805-327504.42826	1.0	1	RTK
Fixed 0.014 0.010																		
279	-	18-01-2022	10:33:00	502987.842	4794089.7863.142	2	57	47.38905	O,	43	17	58.66979	E,	52.763	6361202.478-329275.681-327509.29125	1.0	1	RTK
Fixed 0.014 0.010																		
280	-	18-01-2022	10:33:14	502988.223	4794087.7913.421	2	57	47.37215	O,	43	17	58.60512	E,	53.043	6361202.810-329275.176-327508.78726	1.0	1	RTK
Fixed 0.014 0.010																		
281	-	18-01-2022	10:33:35	502982.980	4794081.2743.411	2	57	47.60498	O,	43	17	58.39392	E,	53.033	6361202.059-329282.337-327515.92826	1.0	1	RTK
Fixed 0.014 0.010																		

282	-	18-01-2022	10:33:57	502975.058	4794071.0403.434	2	57	47.95680	O,	43	17	58.06229	E,	53.057	6361200.964-329293.159-327526.722	26	1.0	1	RTK
Fixed 0.014 0.010																			
283	-	18-01-2022	10:34:19	502967.407	4794060.9283.497	2	57	48.29657	O,	43	17	57.73459	E,	53.120	6361199.946-329303.613-327537.147	26	1.0	1	RTK
Fixed 0.014 0.010																			
284	-	18-01-2022	10:34:35	502966.260	4794062.0333.198	2	57	48.34745	O,	43	17	57.77044	E,	52.821	6361199.486-329305.163-327538.693	25	1.0	1	RTK
Fixed 0.014 0.011																			
285	-	18-01-2022	10:34:57	502959.718	4794050.7103.554	2	57	48.63805	O,	43	17	57.40347	E,	53.179	6361198.917-329314.119-327547.625	26	1.0	1	RTK
Fixed 0.014 0.010																			
286	-	18-01-2022	10:35:21	502951.992	4794043.7903.247	2	57	48.98107	O,	43	17	57.17925	E,	52.872	6361197.520-329324.654-327558.132	26	1.0	1	RTK
Fixed 0.014 0.010																			
287	-	18-01-2022	10:35:37	502951.940	4794040.3863.626	2	57	48.98346	O,	43	17	57.06892	E,	53.251	6361197.890-329324.747-327558.225	26	1.0	1	RTK
Fixed 0.014 0.010																			
288	-	18-01-2022	10:35:58	502942.958	4794028.4383.695	2	57	49.38234	O,	43	17	56.68174	E,	53.321	6361196.690-329337.019-327570.464	26	1.0	1	RTK
Fixed 0.014 0.010																			
289	-	18-01-2022	10:36:22	502938.132	4794024.6553.379	2	57	49.59658	O,	43	17	56.55918	E,	53.005	6361195.694-329343.593-327577.019	24	1.0	1	RTK
Fixed 0.014 0.010																			
290	-	18-01-2022	10:36:50	502933.723	4794016.1773.772	2	57	49.79244	O,	43	17	56.28440	E,	53.399	6361195.463-329349.637-327583.048	25	1.0	1	RTK
Fixed 0.014 0.010																			
291	-	18-01-2022	10:37:13	502925.544	4794005.2963.840	2	57	50.15567	O,	43	17	55.93177	E,	53.468	6361194.375-329360.813-327594.194	24	1.0	1	RTK
Fixed 0.014 0.010																			
292	-	18-01-2022	10:37:47	502919.964	4793997.9083.876	2	57	50.40346	O,	43	17	55.69237	E,	53.505	6361193.624-329368.436-327601.796	24	1.0	1	RTK
Fixed 0.014 0.010																			
293	-	18-01-2022	10:38:08	502912.432	4793987.9133.915	2	57	50.73792	O,	43	17	55.36846	E,	53.544	6361192.598-329378.726-327612.058	23	1.0	1	RTK
Fixed 0.014 0.010																			
294	-	18-01-2022	10:38:28	502909.203	4793986.2373.635	2	57	50.88128	O,	43	17	55.31418	E,	53.264	6361191.863-329383.121-327616.441	24	1.0	1	RTK
Fixed 0.014 0.010																			
295	-	18-01-2022	10:41:55	502910.102	4793984.8103.954	2	57	50.84142	O,	43	17	55.26791	E,	53.583	6361192.308-329381.911-327615.235	24	1.0	1	RTK
Fixed 0.014 0.010																			
296	-	18-01-2022	10:42:17	502901.737	4793973.7234.005	2	57	51.21288	O,	43	17	54.90862	E,	53.636	6361191.178-329393.339-327626.632	23	1.0	1	RTK
Fixed 0.014 0.010																			
297	-	18-01-2022	10:42:43	502892.960	4793962.1264.077	2	57	51.60264	O,	43	17	54.53280	E,	53.708	6361190.009-329405.331-327638.592	24	1.0	1	RTK
Fixed 0.014 0.010																			
298	-	18-01-2022	10:43:02	502885.926	4793952.8054.079	2	57	51.91502	O,	43	17	54.23076	E,	53.711	6361189.018-329414.939-327648.174	23	1.0	1	RTK
Fixed 0.014 0.010																			
299	-	18-01-2022	10:43:24	502882.271	4793950.5883.803	2	57	52.07729	O,	43	17	54.15893	E,	53.435	6361188.226-329419.916-327653.137	23	1.1	1	RTK
Fixed 0.014 0.010																			
300	-	18-01-2022	10:53:11	502882.287	4793947.9234.115	2	57	52.07660	O,	43	17	54.07254	E,	53.747	6361188.539-329419.911-327653.133	26	0.9	1	RTK
Fixed 0.014 0.010																			
301	-	18-01-2022	10:53:36	502872.799	4793935.3054.203	2	57	52.49797	O,	43	17	53.66363	E,	53.836	6361187.286-329432.876-327666.063	27	0.9	1	RTK
Fixed 0.014 0.010																			
302	-	18-01-2022	10:53:59	502864.337	4793924.1134.241	2	57	52.87375	O,	43	17	53.30095	E,	53.875	6361186.129-329444.436-327677.592	25	1.0	1	RTK
Fixed 0.014 0.010																			
303	-	18-01-2022	10:54:23	502852.776	4793908.7574.311	2	57	53.38712	O,	43	17	52.80331	E,	53.946	6361184.565-329460.230-327693.343	22	1.2	1	RTK
Fixed 0.014 0.010																			
304	-	18-01-2022	10:54:52	502861.119	4793922.2884.341	2	57	53.01658	O,	43	17	53.24184	E,	53.975	6361185.774-329448.834-327681.978	24	1.0	1	RTK
Fixed 0.014 0.014																			
305	-	18-01-2022	10:55:32	502853.206	4793911.1263.811	2	57	53.36800	O,	43	17	52.88012	E,	53.446	6361184.127-329459.616-327692.731	21	1.2	1	RTK
Fixed 0.014 0.010																			
306	-	18-01-2022	10:56:20	502852.829	4793911.5284.524	2	57	53.38470	O,	43	17	52.89314	E,	54.159	6361184.785-329460.166-327693.280	21	1.2	1	RTK
Fixed 0.014 0.010																			
307	-	18-01-2022	10:57:20	502858.897	4793918.9493.794	2	57	53.11528	O,	43	17	53.13364	E,	53.428	6361184.914-329451.842-327684.978	24	1.1	1	RTK
Fixed 0.014 0.010																			
308	-	18-01-2022	10:58:00	502857.793	4793918.9234.551	2	57	53.16425	O,	43	17	53.13281	E,	54.185	6361185.514-329453.387-327686.519	25	1.1	1	RTK
Fixed 0.014 0.010																			
309	-	18-01-2022	10:58:26	502859.499	4793921.3024.588	2	57	53.08849	O,	43	17	53.20990	E,	54.223	6361185.792-329451.059-327684.197	23	1.1	1	RTK
Fixed 0.014 0.015																			
310	-	18-01-2022	10:58:47	502859.749	4793921.2273.498	2	57	53.07741	O,	43	17	53.20746	E,	53.132	6361184.740-329450.662-327683.801	22	1.2	1	RTK
Fixed 0.014 0.011																			

311	-	18-01-2022	10:59:00	502860.163	4793921.0833.506	2	57	53.05905	O,	43	17	53.20278	E,	53.140	6361184.806-329450.097-327683.23824	1.1	1	RTK
Fixed 0.014 0.010																		
312	-	18-01-2022	10:59:23	502855.332	4793914.4653.471	2	57	53.27355	O,	43	17	52.98831	E,	53.106	6361184.089-329456.693-327689.81623	1.2	1	RTK
Fixed 0.014 0.010																		
313	-	18-01-2022	10:59:40	502854.896	4793914.3263.492	2	57	53.29292	O,	43	17	52.98382	E,	53.127	6361184.048-329457.290-327690.41121	1.1	1	RTK
Fixed 0.014 0.012																		
314	-	18-01-2022	10:59:59	502850.836	4793908.1503.549	2	57	53.47324	O,	43	17	52.78366	E,	53.185	6361183.532-329462.839-327695.94621	1.3	1	RTK
Fixed 0.014 0.011																		
315	-	18-01-2022	11:00:15	502850.615	4793908.3353.565	2	57	53.48303	O,	43	17	52.78967	E,	53.201	6361183.517-329463.141-327696.24722	1.1	1	RTK
Fixed 0.014 0.010																		
316	-	18-01-2022	11:00:51	502859.892	4793921.3433.529	2	57	53.07107	O,	43	17	53.21122	E,	53.163	6361184.791-329450.468-327683.60823	1.1	1	RTK
Fixed 0.016 0.017																		
317	-	18-01-2022	11:01:09	502860.355	4793921.0163.795	2	57	53.05051	O,	43	17	53.20061	E,	53.429	6361185.122-329449.850-327682.99124	1.2	1	RTK
Fixed 0.014 0.010																		
318	-	18-01-2022	11:01:41	502864.712	4793926.8153.963	2	57	52.85705	O,	43	17	53.38853	E,	53.597	6361185.905-329443.908-327677.06525	1.0	1	RTK
Fixed 0.014 0.010																		
319	-	18-01-2022	11:01:57	502864.242	4793927.1293.545	2	57	52.87791	O,	43	17	53.39871	E,	53.179	6361185.422-329444.528-327677.68324	1.2	1	RTK
Fixed 0.014 0.015																		
320	-	18-01-2022	11:02:27	502868.714	4793933.2413.687	2	57	52.67931	O,	43	17	53.59678	E,	53.321	6361186.195-329438.427-327671.59924	1.1	1	RTK
Fixed 0.014 0.012																		
321	-	18-01-2022	11:02:38	502868.994	4793933.0193.674	2	57	52.66688	O,	43	17	53.58959	E,	53.307	6361186.222-329438.044-327671.21725	1.0	1	RTK
Fixed 0.014 0.010																		
322	-	18-01-2022	11:02:52	502869.065	4793932.9863.980	2	57	52.66370	O,	43	17	53.58854	E,	53.614	6361186.537-329437.962-327671.13525	1.0	1	RTK
Fixed 0.014 0.010																		
323	-	18-01-2022	11:03:14	502874.351	4793940.8193.861	2	57	52.42895	O,	43	17	53.84238	E,	53.494	6361187.165-329430.735-327663.92825	0.9	1	RTK
Fixed 0.014 0.010																		
324	-	18-01-2022	11:03:25	502874.530	4793940.7663.608	2	57	52.42104	O,	43	17	53.84064	E,	53.241	6361186.938-329430.479-327663.67225	1.0	1	RTK
Fixed 0.014 0.010																		
325	-	18-01-2022	11:03:36	502874.710	4793940.6433.605	2	57	52.41306	O,	43	17	53.83665	E,	53.238	6361186.961-329430.233-327663.42726	1.0	1	RTK
Fixed 0.014 0.010																		
326	-	18-01-2022	11:03:48	502874.831	4793940.6023.883	2	57	52.40769	O,	43	17	53.83531	E,	53.516	6361187.255-329430.083-327663.27725	1.1	1	RTK
Fixed 0.014 0.010																		
327	-	18-01-2022	11:04:16	502880.932	4793949.4493.725	2	57	52.13671	O,	43	17	54.12204	E,	53.357	6361187.959-329421.740-327654.95626	0.9	1	RTK
Fixed 0.014 0.010																		
328	-	18-01-2022	11:04:28	502881.120	4793949.5393.452	2	57	52.12836	O,	43	17	54.12496	E,	53.084	6361187.713-329421.469-327654.68627	0.9	1	RTK
Fixed 0.014 0.010																		
329	-	18-01-2022	11:04:38	502881.333	4793949.3863.452	2	57	52.11895	O,	43	17	54.11999	E,	53.084	6361187.743-329421.179-327654.39725	1.1	1	RTK
Fixed 0.014 0.010																		
330	-	18-01-2022	11:04:50	502881.445	4793949.2973.668	2	57	52.11397	O,	43	17	54.11708	E,	53.300	6361187.974-329421.037-327654.25625	1.0	1	RTK
Fixed 0.014 0.010																		
331	-	18-01-2022	11:05:13	502886.215	4793956.5103.488	2	57	51.90212	O,	43	17	54.35085	E,	53.120	6361188.469-329414.512-327647.74826	1.0	1	RTK
Fixed 0.014 0.010																		
332	-	18-01-2022	11:05:25	502886.349	4793956.3903.225	2	57	51.89616	O,	43	17	54.34695	E,	52.857	6361188.225-329414.315-327647.55226	1.0	1	RTK
Fixed 0.014 0.010																		
333	-	18-01-2022	11:05:38	502886.547	4793956.3353.227	2	57	51.88741	O,	43	17	54.34518	E,	52.859	6361188.256-329414.046-327647.28325	1.0	1	RTK
Fixed 0.014 0.010																		
334	-	18-01-2022	11:05:57	502886.596	4793956.1163.510	2	57	51.88522	O,	43	17	54.33808	E,	53.142	6361188.545-329413.993-327647.23126	1.0	1	RTK
Fixed 0.014 0.010																		
335	-	18-01-2022	11:06:13	502886.674	4793957.2453.510	2	57	51.88175	O,	43	17	54.37469	E,	53.141	6361188.555-329413.887-327647.12426	1.0	1	RTK
Fixed 0.014 0.010																		
336	-	18-01-2022	11:06:32	502886.863	4793957.2063.200	2	57	51.87332	O,	43	17	54.37342	E,	52.831	6361188.273-329413.611-327646.85025	1.0	1	RTK
Fixed 0.014 0.010																		
337	-	18-01-2022	11:06:42	502886.975	4793957.0863.219	2	57	51.86837	O,	43	17	54.36951	E,	52.850	6361188.308-329413.460-327646.69926	1.0	1	RTK
Fixed 0.014 0.010																		
338	-	18-01-2022	11:06:57	502887.297	4793958.3653.460	2	57	51.85407	O,	43	17	54.41096	E,	53.092	6361188.594-329413.033-327646.27326	1.0	1	RTK
Fixed 0.014 0.010																		
339	-	18-01-2022	11:07:08	502887.369	4793958.2783.217	2	57	51.85087	O,	43	17	54.40817	E,	52.849	6361188.362-329412.922-327646.16226	1.0	1	RTK
Fixed 0.014 0.010																		

340	-	18-01-2022	11:07:24	502887.561	4793958.2133.196	2	57	51.84236	O,	43	17	54.40605	E,	52.827	6361188.367-329412.659-327645.90026	1.0	1	RTK
Fixed 0.014 0.010																		
341	-	18-01-2022	11:07:33	502887.702	4793958.1803.460	2	57	51.83607	O,	43	17	54.40497	E,	53.091	6361188.651-329412.479-327645.72026	1.0	1	RTK
Fixed 0.014 0.010																		
342	-	18-01-2022	11:07:57	502888.770	4793959.3193.576	2	57	51.78868	O,	43	17	54.44188	E,	53.207	6361188.917-329411.027-327644.27326	1.0	1	RTK
Fixed 0.014 0.010																		
343	-	18-01-2022	11:08:08	502890.676	4793962.2473.474	2	57	51.70404	O,	43	17	54.53677	E,	53.105	6361189.085-329408.419-327641.67126	1.0	1	RTK
Fixed 0.014 0.010																		
344	-	18-01-2022	11:08:28	502890.917	4793964.9173.993	2	57	51.69325	O,	43	17	54.62332	E,	53.624	6361189.637-329408.114-327641.36726	1.0	1	RTK
Fixed 0.014 0.010																		
345	-	18-01-2022	11:08:44	502890.397	4793966.3843.971	2	57	51.71634	O,	43	17	54.67088	E,	53.602	6361189.542-329408.823-327642.07426	1.0	1	RTK
Fixed 0.014 0.010																		
346	-	18-01-2022	11:09:19	502887.180	4793958.4763.289	2	57	51.85926	O,	43	17	54.41457	E,	52.920	6361188.407-329413.183-327646.42326	1.0	1	RTK
Fixed 0.014 0.010																		
347	-	18-01-2022	11:09:45	502886.694	4793959.7823.954	2	57	51.88078	O,	43	17	54.45692	E,	53.586	6361189.002-329413.880-327647.11726	1.0	1	RTK
Fixed 0.014 0.010																		
348	-	18-01-2022	11:10:04	502885.908	4793961.5003.848	2	57	51.91565	O,	43	17	54.51262	E,	53.479	6361188.785-329414.946-327648.18126	1.0	1	RTK
Fixed 0.014 0.012																		
349	-	18-01-2022	11:11:21	502887.519	4793958.2533.180	2	57	51.84421	O,	43	17	54.40733	E,	52.811	6361188.346-329412.715-327645.95526	1.0	1	RTK
Fixed 0.014 0.010																		
350	-	18-01-2022	11:11:35	502888.003	4793960.7972.570	2	57	51.82268	O,	43	17	54.48978	E,	52.202	6361187.806-329412.021-327645.26426	1.0	1	RTK
Fixed 0.014 0.010																		
351	-	18-01-2022	11:11:53	502887.758	4793962.1192.237	2	57	51.83351	O,	43	17	54.53266	E,	51.868	6361187.439-329412.337-327645.57925	1.0	1	RTK
Fixed 0.014 0.010																		
352	-	18-01-2022	11:12:19	502887.837	4793962.2351.012	2	57	51.83000	O,	43	17	54.53642	E,	50.643	6361186.229-329412.166-327645.40825	1.1	1	RTK
Fixed 0.014 0.010																		
353	-	18-01-2022	11:12:42	502887.821	4793962.0212.230	2	57	51.83074	O,	43	17	54.52947	E,	51.861	6361187.441-329412.251-327645.49326	1.0	1	RTK
Fixed 0.014 0.010																		
354	-	18-01-2022	11:14:54	502854.509	4793912.1174.059	2	57	53.31013	O,	43	17	52.91221	E,	53.694	6361184.559-329457.849-327690.96824	1.1	1	RTK
Fixed 0.014 0.010																		
355	-	18-01-2022	11:15:10	502860.906	4793920.7504.107	2	57	53.02608	O,	43	17	53.19200	E,	53.742	6361185.511-329449.115-327682.25825	1.1	1	RTK
Fixed 0.014 0.010																		
356	-	18-01-2022	11:15:29	502870.297	4793933.4134.048	2	57	52.60904	O,	43	17	53.60234	E,	53.681	6361186.779-329436.284-327669.46224	1.2	1	RTK
Fixed 0.014 0.010																		
357	-	18-01-2022	11:15:49	502882.091	4793949.0963.927	2	57	52.08530	O,	43	17	54.11058	E,	53.559	6361188.324-329420.169-327653.39025	1.1	1	RTK
Fixed 0.014 0.010																		
358	-	18-01-2022	11:16:08	502889.092	4793958.1943.847	2	57	51.77440	O,	43	17	54.40539	E,	53.479	6361189.234-329410.602-327643.84926	1.1	1	RTK
Fixed 0.014 0.010																		
359	-	18-01-2022	11:16:16	502888.728	4793958.6123.593	2	57	51.79052	O,	43	17	54.41896	E,	53.224	6361188.929-329411.085-327644.33026	1.1	1	RTK
Fixed 0.014 0.010																		
360	-	18-01-2022	11:16:38	502900.883	4793973.7973.833	2	57	51.25078	O,	43	17	54.91102	E,	53.463	6361190.885-329394.496-327627.78626	1.1	1	RTK
Fixed 0.014 0.010																		
361	-	18-01-2022	11:16:48	502900.510	4793974.2053.514	2	57	51.26735	O,	43	17	54.92426	E,	53.144	6361190.514-329394.989-327628.27726	1.1	1	RTK
Fixed 0.014 0.010																		
362	-	18-01-2022	11:17:19	502915.511	4793993.1333.713	2	57	50.60120	O,	43	17	55.53764	E,	53.342	6361192.831-329374.510-327607.85426	1.1	1	RTK
Fixed 0.014 0.010																		
363	-	18-01-2022	11:17:29	502915.417	4793993.9673.375	2	57	50.60534	O,	43	17	55.56468	E,	53.004	6361192.482-329374.620-327607.96326	1.1	1	RTK
Fixed 0.014 0.010																		
364	-	18-01-2022	11:17:55	502927.551	4794009.1713.645	2	57	50.06649	O,	43	17	56.05738	E,	53.273	6361194.465-329358.060-327591.44826	1.1	1	RTK
Fixed 0.014 0.010																		
365	-	18-01-2022	11:18:10	502926.999	4794009.3733.465	2	57	50.09102	O,	43	17	56.06393	E,	53.092	6361194.207-329358.805-327592.19127	1.0	1	RTK
Fixed 0.014 0.010																		
366	-	18-01-2022	11:18:34	502938.020	4794023.3693.554	2	57	49.60158	O,	43	17	56.51746	E,	53.180	6361195.852-329343.756-327577.18227	1.0	1	RTK
Fixed 0.014 0.010																		
367	-	18-01-2022	11:18:46	502937.217	4794023.2193.207	2	57	49.63722	O,	43	17	56.51264	E,	52.834	6361195.393-329344.834-327578.25727	1.0	1	RTK
Fixed 0.014 0.010																		
368	-	18-01-2022	11:19:17	502950.298	4794039.5793.436	2	57	49.05633	O,	43	17	57.04278	E,	53.062	6361197.469-329326.979-327560.45027	1.0	1	RTK
Fixed 0.014 0.010																		

369	-	18-01-2022	11:19:49	502950.124	4794040.4123.108	2	57	49.06403	O,	43	17	57.06977	E,	52.733	6361197.117-329327.198-327560.66927	1.0	1	RTK
Fixed 0.014 0.010																		
370	-	18-01-2022	11:23:34	502959.275	4794051.4363.362	2	57	48.65768	O,	43	17	57.42700	E,	52.986	6361198.663-329314.713-327548.21827	1.0	1	RTK
Fixed 0.014 0.010																		
371	-	18-01-2022	11:23:44	502958.883	4794052.0553.023	2	57	48.67508	O,	43	17	57.44707	E,	52.647	6361198.269-329315.231-327548.73427	1.0	1	RTK
Fixed 0.014 0.010																		
372	-	18-01-2022	11:24:07	502961.702	4794050.3883.357	2	57	48.54999	O,	43	17	57.39299	E,	52.982	6361199.001-329311.401-327544.91427	1.0	1	RTK
Fixed 0.014 0.010																		
373	-	18-01-2022	11:24:17	502962.154	4794049.6112.962	2	57	48.52995	O,	43	17	57.36783	E,	52.587	6361198.671-329310.764-327544.27927	1.0	1	RTK
Fixed 0.014 0.010																		
374	-	18-01-2022	11:24:31	502963.445	4794048.0392.969	2	57	48.47266	O,	43	17	57.31685	E,	52.593	6361198.860-329309.002-327542.52227	1.0	1	RTK
Fixed 0.014 0.010																		
375	-	18-01-2022	11:24:57	502950.908	4794036.0453.399	2	57	49.02931	O,	43	17	56.92821	E,	53.025	6361197.519-329326.146-327559.61927	1.0	1	RTK
Fixed 0.014 0.010																		
376	-	18-01-2022	11:25:10	502951.605	4794035.3002.917	2	57	48.99840	O,	43	17	56.90403	E,	52.542	6361197.136-329325.170-327558.64627	1.0	1	RTK
Fixed 0.014 0.010																		
377	-	18-01-2022	11:25:20	502952.834	4794033.6142.859	2	57	48.94392	O,	43	17	56.84937	E,	52.485	6361197.252-329323.491-327556.97227	1.0	1	RTK
Fixed 0.014 0.010																		
378	-	18-01-2022	11:25:45	502939.002	4794020.3123.482	2	57	49.55805	O,	43	17	56.41835	E,	53.108	6361195.919-329342.413-327575.84327	1.0	1	RTK
Fixed 0.014 0.010																		
379	-	18-01-2022	11:26:01	502939.461	4794019.4443.164	2	57	49.53771	O,	43	17	56.39021	E,	52.790	6361195.667-329341.771-327575.20327	1.0	1	RTK
Fixed 0.014 0.010																		
380	-	18-01-2022	11:26:14	502940.704	4794017.4853.081	2	57	49.48258	O,	43	17	56.32670	E,	52.708	6361195.760-329340.071-327573.50727	1.0	1	RTK
Fixed 0.014 0.010																		
381	-	18-01-2022	11:26:48	502926.071	4794003.0113.588	2	57	50.13230	O,	43	17	55.85770	E,	53.216	6361194.199-329360.081-327593.46427	1.0	1	RTK
Fixed 0.014 0.010																		
382	-	18-01-2022	11:27:01	502926.717	4794002.3683.205	2	57	50.10366	O,	43	17	55.83685	E,	52.833	6361193.908-329359.180-327592.56527	1.0	1	RTK
Fixed 0.014 0.010																		
383	-	18-01-2022	11:27:15	502927.569	4794000.2143.169	2	57	50.06589	O,	43	17	55.76702	E,	52.797	6361193.992-329358.017-327591.40527	1.0	1	RTK
Fixed 0.014 0.010																		
384	-	18-01-2022	11:27:40	502913.529	4793986.4213.693	2	57	50.68928	O,	43	17	55.32009	E,	53.323	6361192.532-329377.218-327610.55527	1.0	1	RTK
Fixed 0.014 0.010																		
385	-	18-01-2022	11:27:50	502914.162	4793985.8223.329	2	57	50.66118	O,	43	17	55.30067	E,	52.958	6361192.258-329376.335-327609.67427	1.0	1	RTK
Fixed 0.014 0.010																		
386	-	18-01-2022	11:28:03	502914.919	4793982.9293.322	2	57	50.62765	O,	43	17	55.20688	E,	52.952	6361192.359-329375.303-327608.64527	1.0	1	RTK
Fixed 0.014 0.010																		
387	-	18-01-2022	11:28:28	502900.924	4793969.5913.795	2	57	51.24905	O,	43	17	54.77469	E,	53.426	6361190.853-329394.441-327627.73127	1.0	1	RTK
Fixed 0.014 0.010																		
388	-	18-01-2022	11:28:38	502901.471	4793968.8733.478	2	57	51.22479	O,	43	17	54.75142	E,	53.108	6361190.614-329393.678-327626.97027	1.0	1	RTK
Fixed 0.014 0.010																		
389	-	18-01-2022	11:28:56	502901.932	4793966.5413.552	2	57	51.20438	O,	43	17	54.67581	E,	53.183	6361190.753-329393.054-327626.34827	1.0	1	RTK
Fixed 0.014 0.010																		
390	-	18-01-2022	11:29:19	502893.047	4793959.3643.803	2	57	51.59884	O,	43	17	54.44329	E,	53.434	6361189.748-329405.200-327638.46127	1.0	1	RTK
Fixed 0.014 0.010																		
391	-	18-01-2022	11:29:31	502894.178	4793958.7943.393	2	57	51.54866	O,	43	17	54.42479	E,	53.025	6361189.500-329403.635-327636.90127	1.0	1	RTK
Fixed 0.014 0.010																		
392	-	18-01-2022	11:30:12	502895.200	4793957.8123.310	2	57	51.50332	O,	43	17	54.39292	E,	52.942	6361189.561-329402.236-327635.50527	1.0	1	RTK
Fixed 0.014 0.010																		
393	-	18-01-2022	11:30:29	502896.955	4793959.5093.147	2	57	51.42541	O,	43	17	54.44794	E,	52.778	6361189.646-329399.832-327633.10727	1.0	1	RTK
Fixed 0.014 0.010																		
394	-	18-01-2022	11:30:46	502895.930	4793958.2393.098	2	57	51.47089	O,	43	17	54.40675	E,	52.729	6361189.452-329401.228-327634.50027	1.0	1	RTK
Fixed 0.014 0.010																		
395	-	18-01-2022	11:31:24	502882.167	4793944.6233.957	2	57	52.08201	O,	43	17	53.96558	E,	53.589	6361188.365-329420.069-327653.29027	1.0	1	RTK
Fixed 0.014 0.010																		
396	-	18-01-2022	11:31:36	502883.164	4793942.2143.685	2	57	52.03778	O,	43	17	53.88747	E,	53.318	6361188.235-329418.695-327651.92027	1.0	1	RTK
Fixed 0.014 0.010																		
397	-	18-01-2022	11:32:11	502869.651	4793928.0483.994	2	57	52.63782	O,	43	17	53.42845	E,	53.628	6361186.634-329437.167-327670.34227	1.0	1	RTK
Fixed 0.014 0.010																		

398	-	18-01-2022	11:32:23	502870.194	4793927.3733.683	2	57	52.61372	O,	43	17	53.40656	E,	53.317	6361186.400-329436.409-327669.58727	1.0	1	RTK
Fixed 0.014 0.010																		
399	-	18-01-2022	11:32:34	502870.566	4793926.5983.962	2	57	52.59724	O,	43	17	53.38142	E,	53.596	6361186.731-329435.917-327669.09527	1.0	1	RTK
Fixed 0.014 0.010																		
400	-	18-01-2022	11:33:00	502857.134	4793911.7424.087	2	57	53.19363	O,	43	17	52.90004	E,	53.722	6361184.958-329454.267-327687.39626	1.0	1	RTK
Fixed 0.014 0.010																		
401	-	18-01-2022	11:33:22	502858.146	4793911.1803.468	2	57	53.14873	O,	43	17	52.88179	E,	53.103	6361184.484-329452.854-327685.98725	1.1	1	RTK
Fixed 0.014 0.010																		
402	-	18-01-2022	11:33:40	502858.864	4793910.7223.622	2	57	53.11689	O,	43	17	52.86692	E,	53.257	6361184.738-329451.883-327685.01825	1.1	1	RTK
Fixed 0.014 0.010																		
403	-	18-01-2022	11:34:56	502857.482	4793910.8163.644	2	57	53.17822	O,	43	17	52.87000	E,	53.280	6361184.566-329453.770-327686.90127	1.2	1	RTK
Fixed 0.014 0.010																		
404	-	18-01-2022	11:35:13	502860.763	4793913.9543.877	2	57	53.03254	O,	43	17	52.97168	E,	53.512	6361185.261-329449.301-327682.44426	1.1	1	RTK
Fixed 0.014 0.010																		
405	-	18-01-2022	11:35:25	502863.577	4793916.2613.778	2	57	52.90759	O,	43	17	53.04643	E,	53.413	6361185.560-329445.453-327678.60627	1.0	1	RTK
Fixed 0.014 0.010																		
406	-	18-01-2022	11:35:40	502864.571	4793916.2533.565	2	57	52.86349	O,	43	17	53.04615	E,	53.200	6361185.488-329444.086-327677.24227	1.0	1	RTK
Fixed 0.014 0.010																		
407	-	18-01-2022	11:36:04	502865.051	4793915.2273.388	2	57	52.84219	O,	43	17	53.01289	E,	53.023	6361185.379-329443.421-327676.58027	1.0	1	RTK
Fixed 0.014 0.010																		
408	-	18-01-2022	11:36:30	502861.224	4793912.7413.739	2	57	53.01209	O,	43	17	52.93235	E,	53.374	6361185.189-329448.665-327681.81026	1.1	1	RTK
Fixed 0.014 0.010																		
409	-	18-01-2022	11:36:48	502859.122	4793911.1593.647	2	57	53.10543	O,	43	17	52.88111	E,	53.283	6361184.801-329451.531-327684.66827	1.1	1	RTK
Fixed 0.014 0.010																		
410	-	18-01-2022	11:37:15	502857.073	4793909.0644.267	2	57	53.19640	O,	43	17	52.81322	E,	53.902	6361185.129-329454.361-327687.49024	1.2	1	RTK
Fixed 0.014 0.010																		
411	-	18-01-2022	11:37:45	502857.068	4793909.9483.543	2	57	53.19661	O,	43	17	52.84188	E,	53.178	6361184.406-329454.331-327687.46025	1.1	1	RTK
Fixed 0.014 0.010																		
412	-	18-01-2022	11:38:07	502862.225	4793914.1923.243	2	57	52.96764	O,	43	17	52.97939	E,	52.878	6361184.835-329447.272-327680.42025	1.1	1	RTK
Fixed 0.014 0.010																		
413	-	18-01-2022	11:38:30	502864.997	4793915.8072.969	2	57	52.84461	O,	43	17	53.03168	E,	52.603	6361184.954-329443.474-327676.63226	1.0	1	RTK
Fixed 0.014 0.010																		
414	-	18-01-2022	11:42:29	502853.072	4793906.7134.099	2	57	53.37403	O,	43	17	52.73704	E,	53.734	6361184.396-329459.816-327692.93125	1.2	1	RTK
Fixed 0.014 0.010																		
415	-	18-01-2022	11:42:39	502851.548	4793907.7874.121	2	57	53.44164	O,	43	17	52.77189	E,	53.757	6361184.203-329461.897-327695.00625	1.1	1	RTK
Fixed 0.014 0.011																		
416	-	18-01-2022	11:43:02	502862.975	4793922.9524.101	2	57	52.93418	O,	43	17	53.26334	E,	53.735	6361185.797-329446.288-327679.43826	1.0	1	RTK
Fixed 0.014 0.010																		
417	-	18-01-2022	11:43:15	502864.459	4793921.8464.120	2	57	52.86835	O,	43	17	53.22746	E,	53.754	6361186.026-329444.264-327677.42026	1.0	1	RTK
Fixed 0.014 0.012																		
418	-	18-01-2022	11:44:13	502874.271	4793937.9903.970	2	57	52.43258	O,	43	17	53.75067	E,	53.604	6361187.263-329430.853-327664.04526	1.0	1	RTK
Fixed 0.014 0.010																		
419	-	18-01-2022	11:44:26	502875.761	4793936.8654.000	2	57	52.36648	O,	43	17	53.71417	E,	53.634	6361187.503-329428.821-327662.01926	1.0	1	RTK
Fixed 0.014 0.010																		
420	-	18-01-2022	11:44:50	502887.959	4793953.0103.900	2	57	51.82480	O,	43	17	54.23736	E,	53.532	6361189.127-329412.155-327645.39726	1.0	1	RTK
Fixed 0.014 0.010																		
421	-	18-01-2022	11:45:08	502886.491	4793954.1673.872	2	57	51.88992	O,	43	17	54.27489	E,	53.504	6361188.891-329414.156-327647.39426	1.0	1	RTK
Fixed 0.014 0.010																		
422	-	18-01-2022	11:45:32	502897.740	4793969.1063.810	2	57	51.39037	O,	43	17	54.75901	E,	53.441	6361190.418-329398.788-327632.06626	1.0	1	RTK
Fixed 0.014 0.010																		
423	-	18-01-2022	11:45:46	502899.232	4793967.9573.816	2	57	51.32416	O,	43	17	54.72175	E,	53.447	6361190.635-329396.752-327630.03627	1.0	1	RTK
Fixed 0.014 0.010																		
424	-	18-01-2022	11:46:10	502911.323	4793983.9653.716	2	57	50.78721	O,	43	17	55.24050	E,	53.346	6361192.243-329380.232-327613.56027	1.0	1	RTK
Fixed 0.014 0.010																		
425	-	18-01-2022	11:46:23	502909.836	4793985.1283.738	2	57	50.85319	O,	43	17	55.27822	E,	53.367	6361192.055-329382.262-327615.58526	1.0	1	RTK
Fixed 0.014 0.010																		
426	-	18-01-2022	11:46:49	502922.665	4794002.1403.672	2	57	50.28351	O,	43	17	55.82953	E,	53.300	6361193.801-329364.736-327598.10627	1.0	1	RTK
Fixed 0.014 0.010																		

427	-	18-01-2022	11:47:04	502924.147	4794001.0143.670	2	57	50.21772	O,	43	17	55.79300	E,	53.298	6361194.008-329362.713-327596.08827	1.0	1	RTK
Fixed 0.014 0.010																		
428	-	18-01-2022	11:47:26	502933.332	4794013.1543.576	2	57	49.80984	O,	43	17	56.18642	E,	53.203	6361195.212-329350.162-327583.57227	1.0	1	RTK
Fixed 0.014 0.010																		
429	-	18-01-2022	11:52:42	502932.600	4794015.3263.586	2	57	49.84232	O,	43	17	56.25683	E,	53.213	6361195.119-329351.162-327584.56827	1.0	1	RTK
Fixed 0.014 0.010																		
430	-	18-01-2022	11:53:06	502943.224	4794029.4593.504	2	57	49.37051	O,	43	17	56.71483	E,	53.131	6361196.538-329336.646-327570.09128	1.0	1	RTK
Fixed 0.014 0.010																		
431	-	18-01-2022	11:56:21	502944.699	4794031.3733.449	2	57	49.30500	O,	43	17	56.77686	E,	53.075	6361196.691-329334.628-327568.07929	0.9	1	RTK
Fixed 0.014 0.010																		
432	-	18-01-2022	11:56:35	502946.168	4794030.2683.479	2	57	49.23982	O,	43	17	56.74101	E,	53.105	6361196.929-329332.625-327566.08129	0.9	1	RTK
Fixed 0.014 0.010																		
433	-	18-01-2022	11:57:04	502953.128	4794042.6123.420	2	57	48.93068	O,	43	17	57.14105	E,	53.045	6361197.852-329323.113-327556.59529	0.9	1	RTK
Fixed 0.014 0.010																		
434	-	18-01-2022	11:57:20	502954.616	4794041.4963.402	2	57	48.86467	O,	43	17	57.10485	E,	53.027	6361198.045-329321.082-327554.56929	0.9	1	RTK
Fixed 0.014 0.010																		
435	-	18-01-2022	12:04:17	503087.396	4794153.7792.993	2	57	42.96919	O,	43	18	00.74279	E,	52.609	6361216.385-329139.728-327373.70327	1.0	1	RTK
Fixed 0.014 0.010																		
436	-	18-01-2022	12:04:32	503087.953	4794152.5802.735	2	57	42.94447	O,	43	18	00.70390	E,	52.351	6361216.206-329138.954-327372.93227	1.0	1	RTK
Fixed 0.014 0.010																		
437	-	18-01-2022	12:04:47	503086.737	4794152.0652.945	2	57	42.99848	O,	43	18	00.68723	E,	52.561	6361216.244-329140.626-327374.59927	0.9	1	RTK
Fixed 0.014 0.010																		
438	-	18-01-2022	12:05:30	503086.208	4794153.2383.097	2	57	43.02190	O,	43	18	00.72524	E,	52.713	6361216.321-329141.354-327375.32527	1.0	1	RTK
Fixed 0.014 0.010																		
439	-	18-01-2022	12:05:56	503086.948	4794152.8933.205	2	57	42.98908	O,	43	18	00.71406	E,	52.821	6361216.533-329140.350-327374.32427	1.0	1	RTK
Fixed 0.014 0.010																		

ANEXO 1 PLANOS